

**NOTICE!!**

**These documents have been scanned!**

**Do not place un-scanned documents beneath this notice!**

**Do not remove this notice from this file!**

GPO Jacket No. 560-102  
Print Order 61540  
Rise Business Services, LLC  
Job=AZ15 5/20/2019



Box Number= AZ15066



Claim Begin-End: AMC401323-AMC401325

1 Initial Receipt



AZ15066-15

AMC400499-AMC401587

United States Department of the Interior  
Bureau of Land Management  
LANDS/RECREATION & PLANNING  
ONE N CENTRAL AVE  
PHOENIX, AZ 85004 -2203  
Phone:

Receipt

No:

2161250

Transaction #: 2230529

Date of Transaction: 06/28/2010

**ENTERED INTO COMPUTER**

CUSTOMER: BRAD SCHROEDER  
PO BOX 7147  
CAVE CREEK, AZ 85327-7147 US

JUL 28 2010 *JB*

LINE #	QTY	DESCRIPTION	REMARKS	UNIT PRICE	TOTAL
1	3.00	LOCATABLE MINERALS / MINING CLAIMS- NEW, UNADJUD, ONE OR MORE AUTH NOS / NEW MINING CLAIM PROCESSING FEE \$15 CASES: AMC401323/\$15.00, AMC401324/\$15.00, AMC401325/\$15.00		- n/a -	45.00
2	3.00	LOCATABLE MINERALS / MINING CLAIMS- NEW, UNADJUD, ONE OR MORE AUTH NOS / NEW MINING CLAIM LOCATION FEE \$34 CASES: AMC401323/\$34.00, AMC401324/\$34.00, AMC401325/\$34.00		- n/a -	102.00
3	3.00	LOCATABLE MINERALS / MINING CLAIMS- NEW, UNADJUD, ONE OR MORE AUTH NOS / NEW MINING CLAIM MAINT FEE \$140 CASES: AMC401323/\$140.00, AMC401324/\$140.00, AMC401325/\$140.00		- n/a -	420.00
<b>TOTAL:</b>					<b>\$567.00</b>

PAYMENT INFORMATION

NOTE: Items will appear on credit card statement as "Bureau of Land Mgmt CO".

1	AMOUNT:	567.00	POSTMARKED:	N/A
	TYPE:	CREDIT CARD	RECEIVED:	06/28/2010
	NAME:	SCHROEDER, BRAD PO BOX 7147 CAVE CREEK AZ 85327-7147 US		
	CARD NO:	XXXXXXXXXXXX4814	AUTH CODE:	176850
	NAME ON CARD:	SCHROEDER/BRADLEY S		
	EXPIRES:	03/2013		
	SIGNATURE:			

REMARKS



This receipt was generated by the automated BLM Collections and Billing System and is a paper representation of a portion of the official electronic record contained therein.

**NOTICE!!**

**These documents have been scanned!**

**Do not place un-scanned documents beneath this notice!**

**Do not remove this notice from this file!**

GPO Jacket No. 560-102  
Print Order 61540  
Rise Business Services, LLC  
Job=AZ15 5/20/2019



Box Number= AZ15066



Claim Begin-End: AMC401323-AMC401325

2 Correspondence



AZ15066-15

AMC400499-AMC401587

**NO  
DOCUMENTS  
FOUND**

NO DOCUMENTS FOUND  
NO DOCUMENTS FOUND



**NOTICE!!**

**These documents have been scanned!**

**Do not place un-scanned documents beneath this notice!**

**Do not remove this notice from this file!**

GPO Jacket No. 560-102  
Print Order 61540  
Rise Business Services, LLC  
Job=AZ15 5/20/2019



Box Number= AZ15066



Claim Begin-End: AMC401323-AMC401325

3 Transfers



AZ15066-15

AMC400499-AMC401587

AMC 401323  
AMC 405265

# QUIT CLAIM DEED

KNOW ALL MEN BY THESE PRESENTS:

That I BRAD SCHROEDER the undersigned, for ten (10) Dollars, and other valuable

considerations, do hereby release, remise, and forever quit claim unto MICHELE KONING  
2011 E. DALEY LN. PHOENIX, ARIZONA 85024

all right, title and interest in the following Mining Claims in

County, State of MOHAVE, ARIZONA Claim Name

AMC# 401323	UNION JACK # 11
401324	UNION JACK # 12
405274	UNION JACK # 13
405275	UNION JACK # 14
405276	UNION JACK # 15
405277	UNION JACK # 16
405278	UNION JACK # 17
401325	UNION JACK # 20

ENTERED INTO COMPUTER  
08/17/15  
RECEIVED  
CLM AZ STATE OFFICE  
2015 AUG 13 A 9:45  
PHOENIX, ARIZONA

STATE OF  
County of


Subscribed and sworn to before me this  
13<sup>th</sup> day of August 2015

8/13/15

Brad Schroeder  
(Grantor)

Brad Schroeder  
(Signature of Grantor)

[Signature]  
(Notary Public)



6-17-16  
(Date Commission Expires)

# QUIT CLAIM DEED

KNOW ALL MEN BY THESE PRESENTS:

That I BRAD SCHROEDER the undersigned, for ten (10) Dollars, and other valuable considerations, do hereby release, remise, and forever quit claim unto RYAN KONING  
PO. BOX 72118 PHOENIX, ARIZONA 85050  
all right, title and interest in the following Mining Claims in

County, State of YAVAPAI/ARIZONA Claim Name

AMC # 405265 GREENSTONE # 11  
405266 GREENSTONE # 12

RECEIVED  
MARICOPA COUNTY  
2015 AUG 13 A 9:45  
PHOENIX, ARIZONA

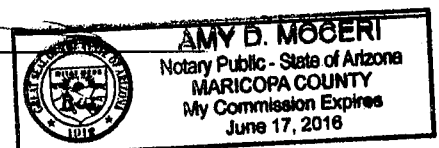
STATE OF  
County of

Subscribed and sworn to before me this  
13<sup>th</sup> day of August 2015

EDG  
(2)

Brad Schroeder  
(Grantor)

[Signature]  
(Notary Public)



[Signature]  
(Signature of Grantor)

6-17-2016  
(Date Commission Expires)



**United States Department of the Interior**  
**Bureau of Land Management**  
LANDS/RECREATION & PLANNING  
ONE N CENTRAL AVE  
PHOENIX, AZ 85004 -2203  
Phone: 602-417-9200

Receipt

No: 3365870

Transaction #: 3463934

Date of Transaction: 08/13/2015

CUSTOMER:

BRAD SCHROEDER  
PO BOX 7147  
CAVE CREEK, AZ 85327-7147 US

LINE #	QTY	DESCRIPTION	REMARKS	UNIT PRICE	TOTAL
1	1.00	LOCATABLE MINERALS / MINING CLAIMS- NOT NEW-UNADJUD, ONE AUTH NO. ONLY / MINING CLAIM MONEY RECEIVED CASES: AMC401323/\$100.00	TRF (8+2)	- n/a -	100.00
TOTAL:					\$100.00

## PAYMENT INFORMATION

1	AMOUNT:	100.00	POSTMARKED:	N/A
	TYPE:	CHECK	RECEIVED:	08/13/2015
	CHECK NO:	442		
	NAME:	SCHROEDER, BRAD PO BOX 7147 CAVE CREEK AZ 85327-7147 US		

## REMARKS

This receipt was generated by the automated BLM Collections and Billing System and is a paper representation of a portion of the official electronic record contained therein.

**NOTICE!!**

**These documents have been scanned!**

**Do not place un-scanned documents beneath this notice!**

**Do not remove this notice from this file!**

GPO Jacket No. 560-102  
Print Order 61540  
Rise Business Services, LLC  
Job=AZ15 5/20/2019



Box Number= AZ15066



Claim Begin-End: AMC401323-AMC401325

4 Miscellaneous



AZ15066-15

AMC400499-AMC401587

**NO  
DOCUMENTS  
FOUND**

NO DOCUMENTS FOUND  
NO DOCUMENTS FOUND



**NOTICE!!**

**These documents have been scanned!**

**Do not place un-scanned documents beneath this notice!**

**Do not remove this notice from this file!**

GPO Jacket No. 560-102  
Print Order 61540  
Rise Business Services, LLC  
Job=AZ15 5/20/2019



Box Number= AZ15066



Claim Begin-End: AMC401323-AMC401325

5 Annual Filings



AZ15066-15

AMC400499-AMC401587

UNITED STATES  
DEPARTMENT OF THE INTERIOR  
BUREAU OF LAND MANAGEMENT  
**MAINTENANCE FEE WAIVER CERTIFICATION**

SEE INSTRUCTIONS ON PAGE 2

FORM APPROVED  
OMB NO. 1004-0114  
Expires: January 31, 2020

1. This small miner waiver is filed for the assessment year beginning on September 1, 2019 and ending on September 1, 2020.
2. The undersigned and all related parties owned ten or fewer mining claims, mill, or tunnel sites located and maintained on Federal lands in the United States of America on September 1, 2019.
3. The undersigned have performed the assessment work required by law for each mining claim listed prior to filing this waiver and understand that by filing this form, the undersigned must file an affidavit of assessment work with the Bureau of Land Management (BLM) by the December 30th following the filing of this waiver.
4. The undersigned understand that if the assessment work obligation has not yet come due under 30 U.S.C. 28 (for those claims in their first assessment year only), a notice of intent to hold reciting this condition must be recorded by the December 30th following the filing of this waiver.
5. The undersigned understand that mill and tunnel sites may also be listed on this waiver and be waived from payment of the maintenance fee, and that a notice of intent to hold for these sites is required to be filed with the BLM by the December 30th following the filing of this waiver.
6. The undersigned understand and acknowledge that pursuant to 43 U.S.C. 1212 and 18 U.S.C. 1001, the filing or recording of a false, fictitious, or fraudulent document with the BLM may result in a fine of up to \$250,000, a prison term not to exceed five years, or both.
7. The mining claims, mill or tunnel sites for which this waiver from payment of the maintenance fees is requested are:

CLAIM OR SITE NAME	BLM RECORDATION SERIAL NUMBER
1. UNION JACK #11	AMC #401323
2. UNION JACK #12	AMC #401324
3. UNION JACK #20	AMC #401325
4. UNION JACK #13	AMC #405274
5. UNION JACK #14	AMC #405275
6. UNION JACK #15	AMC #405276
7. UNION JACK #16	AMC #405277
8. UNION JACK #17	AMC #405278
9.	
10.	

The owner(s) (claimants) of the above mining claims and sites are:

MICHELE A KONING

(Owner's Name - Please Print)

POB 72118

(Owner's Mailing Address)

*Michele Koning*

(Owner's Signature)

PHOENIX

(City)

AZ

(State)

85050

(Zip Code)

(Owner's Name - Please Print)

(Owner's Signature)

(Owner's Mailing Address)

(City)

(State)

(Zip Code)

(Owner's Name - Please Print)

(Owner's Signature)

(Owner's Mailing Address)

(City)

(State)

(Zip Code)

(Owner's Name - Please Print)

(Owner's Signature)

(Owner's Mailing Address)

(City)

(State)

(Zip Code)

(Continued on page 2)

ENTERED  
BY: *[Signature]*

*[Signature]*



UNITED STATES  
DEPARTMENT OF THE INTERIOR  
BUREAU OF LAND MANAGEMENT

FORM APPROVED  
OMB NO.: 1004-0114  
Expires: January 31, 2020

401323  
405265

**AFFIDAVIT OF ANNUAL ASSESSMENT WORK**

WHEN RECORDED, MAIL DOCUMENT TO:

NAME: MICHAEL KONING

ADDRESS: PO BOX 72118

CITY, STATE, ZIP: PHOENIX AZ 85050

**FOR COUNTY RECORDER'S USE**

No. of Claims 8

x \$10/claim

Total due BLM \$ 80.00

**TO ALL WHOM IT MAY CONCERN:**

1. The undersigned certifies that at least \$100 per claim was expended for development, labor and improvements, or equivalent value added, as the annual assessment work for the assessment year ending September 1, 2018 for the following contiguous unpatented mining claim(s), located in the County of MOHAVE, in the State of ARIZONA.

BLM Serial No.	Name of Claim	Tp	Rg	Sec	Mer	County Recordation Book and Page No.	Co. Recording Date
		Example: 13N 5E 14 MDM					
401323	UNION JACK #11						
401324	UNION JACK #12						
401325	UNION JACK #20						
405274	UNION JACK #13						
405275	UNION JACK #14						
405276	UNION JACK #15						
405277	UNION JACK #16						
405278	UNION JACK #17						

RECEIVED  
BLM AT STATE OFFICE  
2019 JAN 28 A 11:25  
PHOENIX, ARIZONA

INTERESTED  
AC 480  
MAR 21 2019  
PB

#4356407

(Continued on page 2)

3/13/19 Ac 480 applied to the first 6 listed above. (490)

\$10 to be applied to Ac 405277 from R# 4356407 ✓  
\$5 from R# 4398423 > manually Earned 3-21-19 PB

Ac 405278; 405265; 405266 - Earned from R# 4398423 on 3/21/19  
PB



2. Type of labor and improvements (specify what was done and give the total value for that labor and improvement to show at least \$100 for each claim). If a geological, geochemical, or geophysical survey was performed, as per 30 U.S.C. 28-1, reference the title of the report of survey, give cost and date of the survey and report, and indicate it was filed with the County Recorder:

Description of Work Performed	Value of Work Performed	Date Work Was Performed
SAMPLING, MAPPING & ROADWORK	1,000.00	APRIL/MAY 2018

3. Name and mailing address of each person who performed the labor and improvements:

Name (please print)  
KEVIN GILLETTE

Current Mailing Address (please print)  
PO BOX 72118 PHOENIX AZ 85050

RECEIVED  
BLM AZ STATE OFFICE  
2019 JAN 28 AM 11:25  
PHOENIX, ARIZONA

4. Name and mailing address of each person who holds and claims the subject mining claim(s) for the valuable minerals contained therein. Be sure to indicate if there is a change of address:

Name (please print)  
MICHELE A KONING

Current Mailing Address (please print)  
PO BOX 72118 PHOENIX AZ 85050

5. The undersigned testifies that on the date of DECEMBER 12, 2018, all monuments required by law were erected upon the subject claim(s), and all notices required by law were posted on the subject claim(s) or copies thereof were in place, and at said date, each corner monument bore or contained

markings sufficient to appropriately designate the corner of the claim to which it pertains and the name of the claim(s).

I hereby certify under penalty of perjury under the laws of the State of ARIZONA that the foregoing statements are true and correct:

(Signature of person responsible for above statement)

Date:

12/19/18

Title 18 U.S.C. 1001 and 43 U.S.C. 1212 make it a crime for any person knowingly and willfully to make to any department or agency of the United States any false, fictitious or fraudulent statements or representations as to any matter within its jurisdiction.


### Notary Block

SUBSCRIBED AND SWORN TO before me, this 19<sup>th</sup> day of Dec 2018

By: Cody Wilson Chester  
(Signature of Affiant)

Title: Notary

My Commission Expires: 04/23/22



### INSTRUCTIONS

1. This is an optional form that may be used to satisfy the requirements for the Bureau of Land Management (BLM) under the provisions of 43 U.S.C. §1744 and 30 U.S.C. §28-28d and the regulations thereunder (43 CFR part 3835). Since local and State laws may vary, you should contact your local and State agencies where the claims are located to ensure all applicable laws and requirements are satisfied.
2. The claimant(s) must fill in the date in paragraph 1 for the applicable assessment year and the county and state where the claims are located.
3. All claim names, BLM serial numbers, legal descriptions, and original county recording information must be listed for the claims pertaining to this assessment notice.
4. The claimant(s) must complete paragraph 2 listing all labor or improvements which was performed on or did benefit the subject mining claims. The value and date of the labor or improvements must also be listed. The total amount of labor or improvements can be listed, but the total expenditure must equal at least \$100 for each claim.
5. The names and current mailing addresses of the person(s) performing the labor shall be listed in paragraph 3.
6. The name and current mailing address of each owner (claimant) of the claims shall be listed in paragraph 4. The mailing address shall be the owner's address and not the address of an agent or anyone representing the claimant. Be sure to note if there has been a change of address.
7. Paragraph 5 shall be completed to show the date it was verified that all monuments required by law were properly erected, all notices were posted, and that corners were appropriately designated for all claims listed.
8. An exact legible reproduction or duplicate (other than microfilm or other electronic media) of this affidavit or another type of affidavit of assessment work that you file or will file in the county where each claim is located, must be filed with the BLM on or before December 30 of the calendar year in which the assessment year ends. For mill or tunnel sites, a separate notice of intent to hold must be filed with the BLM on or before December 30. Requirements for filing a notice of intent to hold can be found at 43 CFR 3835.33.
9. A processing fee of \$10 for each claim listed must be remitted to the BLM along with this or any other affidavit of assessment work.

## (Continued on page 2)



2. Type of labor and improvements (specify what was done and give the total value for that labor and improvement to show at least \$100 for each claim). If a geological, geochemical, or geophysical survey was performed, as per 30 U.S.C. 28-1, reference the title of the report of survey, give cost and date of the survey and report, and indicate it was filed with the County Recorder:

Description of Work Performed	Value of Work Performed	Date Work Was Performed
SAMPLING, MAPPING & ROADWORK	1,000.00	APRIL/MAY 2018

3. Name and mailing address of each person who performed the labor and improvements:

Name (please print)  
KEVIN GILLETTE

Current Mailing Address (please print)  
PO BOX 72118 PHOENIX AZ 85050

RECEIVED  
BLM AZ STATE OFFICE  
2019 JAN 28 AM 11:25  
PHOENIX, ARIZONA

4. Name and mailing address of each person who holds and claims the subject mining claim(s) for the valuable minerals contained therein. Be sure to indicate if there is a change of address:


Name (please print)  
RYAN M KONING

Current Mailing Address (please print)  
PO BOX 72118 PHOENIX AZ 85050

5. The undersigned testifies that on the date of DECEMBER 12, 2018, all monuments required by law were erected upon the subject claim(s), and all notices required by law were posted on the subject claim(s) or copies thereof were in place, and at said date, each corner monument bore or contained

markings sufficient to appropriately designate the corner of the claim to which it pertains and the name of the claim(s).

I hereby certify under penalty of perjury under the laws of the State of ARIZONA that the foregoing statements are true and correct:



Date: 12/19/2018

(Signature of person responsible for above statement)

Title 18 U.S.C. 1001 and 43 U.S.C. 1212 make it a crime for any person knowingly and willfully to make to any department or agency of the United States any false, fictitious or fraudulent statements or representations as to any matter within its jurisdiction.


### Notary Block

SUBSCRIBED AND SWORN TO before me, this 19<sup>th</sup> day of Dec 2018

By: Cody Wilson Chester  
(Signature of Affiant)

Title: Notary

My Commission Expires: 04/23/22




### INSTRUCTIONS

1. This is an optional form that may be used to satisfy the requirements for the Bureau of Land Management (BLM) under the provisions of 43 U.S.C. §1744 and 30 U.S.C. §28-28d and the regulations thereunder (43 CFR part 3835). Since local and State laws may vary, you should contact your local and State agencies where the claims are located to ensure all applicable laws and requirements are satisfied.
2. The claimant(s) must fill in the date in paragraph 1 for the applicable assessment year and the county and state where the claims are located.
3. All claim names, BLM serial numbers, legal descriptions, and original county recording information must be listed for the claims pertaining to this assessment notice.
4. The claimant(s) must complete paragraph 2 listing all labor or improvements which was performed on or did benefit the subject mining claims. The value and date of the labor or improvements must also be listed. The total amount of labor or improvements can be listed, but the total expenditure must equal at least \$100 for each claim.
5. The names and current mailing addresses of the person(s) performing the labor shall be listed in paragraph 3.
6. The name and current mailing address of each owner (claimant) of the claims shall be listed in paragraph 4. The mailing address shall be the owner's address and not the address of an agent or anyone representing the claimant. Be sure to note if there has been a change of address.
7. Paragraph 5 shall be completed to show the date it was verified that all monuments required by law were properly erected, all notices were posted, and that corners were appropriately designated for all claims listed.
8. An exact legible reproduction or duplicate (other than microfilm or other electronic media) of this affidavit or another type of affidavit of assessment work that you file or will file in the county where each claim is located, must be filed with the BLM on or before December 30 of the calendar year in which the assessment year ends. For mill or tunnel sites, a separate notice of intent to hold must be filed with the BLM on or before December 30. Requirements for filing a notice of intent to hold can be found at 43 CFR 3835.33.
9. A processing fee of \$10 for each claim listed must be remitted to the BLM along with this or any other affidavit of assessment work.

K. GILLETTE  
19150 E OASIS DR  
BLACK CANYON CITY  
85320 AZ



1000



85004

U.S. POSTAGE PAID  
FCM LETTER  
BLACK CANYON CITY, AZ  
85324  
JAN 07, 19  
AMOUNT

**\$0.21**

R2304W119365-02

VER  
USA



Barn Swallow

BLM STATE OFFICE  
ONE N. CENTRAL AVE.  
SUITE 800

PHOENIX ARIZONA 85004

RECEIVED  
BLM AZ STATE OFFICE  
2019 JAN 28 A 11:24  
PHOENIX, ARIZONA



**United States Department of the Interior**  
**Bureau of Land Management**  
 DIV OF LANDS, MINRLS & ENERGY  
 ONE N CENTRAL AVE  
 PHOENIX, AZ 85004 -4427  
 Phone: 602-417-9200

Receipt

No: 4356407

<b>Transaction #:</b> 4473397	
<b>Date of Transaction:</b> 01/29/2019	
CUSTOMER: <b>ENTERED INTO COMPUTER</b>	
MICHAEL KONING	<i>AC 480</i>
PO BOX 72118	<i>PB 3/13 63/21/2019</i>
PHOENIX, AZ 85050-1019 US	<i>PB</i>

LINE #	QTY	DESCRIPTION	REMARKS	UNIT PRICE	TOTAL
1	1.00	LOCATABLE MINERALS / MINING CLAIMS- NOT NEW-UNADJUD, ONE AUTH NO. ONLY / MINING CLAIM MONEY RECEIVED CASES: AMC401323/\$100.00	POL 2018/10	- n/a -	100.00
<b>TOTAL:</b>					<b>\$100.00</b>

PAYMENT INFORMATION			
1	AMOUNT:	80.00	POSTMARKED: N/A
	TYPE:	CHECK	RECEIVED: 01/28/2019
	CHECK NO:	2589	
	NAME:	SUNKO LLC 625 W DEER VALLEY RD PHOENIX AZ 85027 US	
2	AMOUNT:	20.00	POSTMARKED: N/A
	TYPE:	CHECK	RECEIVED: 01/28/2018
	CHECK NO:	2591	
	NAME:	SUNKO LLC 625 W DEER VALLEY RD PHOENIX AZ 85027 US	

**ENTERED INTO COMPI**

REMARKS
<i>There is a fee increase, please see enclosed flyer</i>

This receipt was generated by the automated BLM Collections and Billing System and is a paper representation of a portion of the official electronic record contained therein.

*Manually Earned \$10 Towards: Amc 405-277 done on 3/21/19 PB*

## United States Department of the Interior

## Bureau of Land Management

DIV OF LANDS, MINRLS &amp; ENERGY

ONE N CENTRAL AVE

PHOENIX, AZ 85004 -4427

Phone: 602-417-9200

Receipt

No:

4398423

<b>Transaction #:</b> 4516785	
<b>Date of Transaction:</b> 03/15/2019	
<b>CUSTOMER:</b>	
	MICHELE KONING PO BOX 72118 PHOENIX, AZ 85050-1019 US

ENTERED

AC 480  
MAR 21 2019

B3

LINE #	QTY	DESCRIPTION	REMARKS	UNIT PRICE	TOTAL
1	1.00	LOCATABLE MINERALS / MINING CLAIMS-NOT NEW-UNADJUD, ONE AUTH NO. ONLY / MINING CLAIM MONEY RECEIVED <b>CASES: AMC401323/\$50.00</b>	ADDITIONAL POL FEES	- n/a -	50.00
<b>TOTAL:</b>					<b>\$50.00</b>

PAYMENT INFORMATION			
NOTE: Items will appear on credit card statement as "Bureau of Land Mgmt CO".			
1	AMOUNT:	50.00	POSTMARKED: N/A
	TYPE:	CREDIT CARD	RECEIVED: 03/15/2019
	NAME:	KONING, MICHELE PO BOX 72118 PHOENIX AZ 85050-1019 US	
	CARD NO:	XXXXXXXXXXXX0631	AUTH CODE: 03117C
	NAME ON CARD:	MICHAEL KONING	
	SIGNATURE:		

REMARKS
CUST CALLED IN OVER THE PHONE / DON'T KNOW WHO HIS POC WAS

This receipt was generated by the automated BLM Collections and Billing System and is a paper representation of a portion of the official electronic record contained therein.

\$15.00 Applied to Amc 405278, 405265 & 405266

MANUALLY EARNED \$5.00 to Amc 405277

REMARKS

This receipt was generated by the automated BLM Collections and Billing System and is a paper representation of a portion of the official electronic record contained therein.

4/15/2019 10:00 AM



**Login ID**5957**Entry Date**03/21/2019**Total Amount**\$10.00**Original Order Items**

Line	Order#	AuthNos	TransDate	Action	Amount	CostCtr	R Org	BPD Year	Fund
1	4473397	AMC401323 <input type="checkbox"/>	01/29/2019	MINING CLAIM MONEY RECEIVED	\$100.00	LLAZ920000	LLAZ920000	2019	XXXL6500

**Order Items To Be Generated for Transfer**

Line	Order#	AuthNos	TransDate	Action	Amount	CostCtr	R Org	BPD Year	Fund
1	4473397	AMC401323 <input type="checkbox"/>	3/21/2019	MINING CLAIM MONEY RECEIVED	\$-10.00	LLAZ920000	LLAZ920000	2019	XXXL6500
2	4473397	<input type="checkbox"/>	3/21/2019	NONREFUNDABLE PROCESSING FEE	\$10.00	LLAZ920000	LLAZ920000	2019	19XL1109



User: paulineb  
Office: LLAZ920000  
System: Production

Form Buttons 508

- Logoff
- Switch User
- Help
- Print
- Reports
- Submit Help Ticket to CBS
- CBS Startup Page

#### Billings

- Print Bills

#### Collections

- Reprint Receipt
- Refund Authorization
- Transfer/Reversal
- Accounting Advice

### Reversal Confirmation - Transfer

[Back to Grid](#)

Transfer Generated

Login ID 5957  
Entry Date 03/21/2019  
Total Amount \$10.00

#### Original Order Items

Line	Order#	AuthNos	TransDate	Action	Amount	CostCtr	R Org	BPD Year	Fund	FunctArea	WBS Receipt Reference	CBS Bill#	Type	OrderItem
1	4473397	AMC401323	01/29/2019	MINING CLAIM MONEY RECEIVED	\$100.00	LLAZ920000	LLAZ920000	2019	XXXL6500DPL	01130000.000000			C	8992982

#### Order Items To Be Generated for Transfer

Line	Order#	AuthNos	TransDate	Action	Amount	CostCtr	R Org	BPD Year	Fund	FunctArea	WBS Receipt Reference	CBS Bill#	Type	OrderItem
1	4473397	AMC401323	3/21/2019	MINING CLAIM MONEY RECEIVED	\$-10.00	LLAZ920000	LLAZ920000	2019	XXXL6500DPL	01130000.000000			T	9089743
2	4473397		3/21/2019	NONREFUNDABLE PROCESSING FEE	\$10.00	LLAZ920000	LLAZ920000	2019	19XL1109ML	119300000.RB0000			T	9089744



Login ID5957
Entry Date03/21/2019
Total Amount\$5.00

### Original Order Items

Line	Order #	AuthNos	TransDate	Action	Amount	CostCtr	R Org	BPD Year	Fund	FunctArea	WB S	Receipt Reference	CBS Bill#	Type	OrderItem
1	4516785	AMC401323	03/15/2019	MINING CLAIM MONEY RECEIVED	\$50.00	LLAZ920000	LLAZ920000	2019	XXXL6500DP	L01130000.00000				C	9079750

### Order Items To Be Generated for Transfer

Line	Order #	AuthNos	TransDate	Action	Amount	CostCtr	R Org	BPD Year	Fund	FunctArea	WB S	Receipt Reference	CBS Bill#	Type	OrderItem
1	4516785	AMC401323	3/21/2019	MINING CLAIM MONEY RECEIVED	\$-5.00	LLAZ920000	LLAZ920000	2019	XXXL6500DP	L01130000.00000				T	9090073
2	4516785		3/21/2019	NONREFUNDABLE PROCESSING FEE	\$5.00	LLAZ920000	LLAZ920000	2019	19XL1109ML	L19300000.RB0000				T	9090074



Login ID5957

Entry Date03/21/2019

Total Amount\$5.00

**Original Order Items**

Line	Order#	AuthNos	TransDate	Action	Amount	CostCtr	R Org	BPD Year	Fund
1	4516785	AMC401323	03/15/2019	MINING CLAIM MONEY RECEIVED	\$50.00	LLAZ920000	LLAZ920000	2019	XXXL65001

**Order Items To Be Generated for Transfer**

Line	Order#	AuthNos	TransDate	Action	Amount	CostCtr	R Org	BPD Year	Fund
1	4516785	AMC401323	3/21/2019	MINING CLAIM MONEY RECEIVED	\$-5.00	LLAZ920000	LLAZ920000	2019	XXXL65001
2	4516785		3/21/2019	NONREFUNDABLE PROCESSING FEE	\$5.00	LLAZ920000	LLAZ920000	2019	19XL1109



# United States Department of the Interior

BUREAU OF LAND MANAGEMENT

Arizona State Office

One North Central Avenue, Suite 800

Phoenix, Arizona 85004-4427

[www.blm.gov/az/](http://www.blm.gov/az/)

FEB 15 2019



In Reply Refer To:

3800 (AZ-9200) PB

AMC401323; AMC405265

CERTIFIED MAIL - RETURN RECEIPT REQUESTED 9214 8901 9403 8378 9320 28

## NOTICE

MICHELE AND RYAN KONING

PO BOX 72118

PHOENIX, AZ 85050-1019

:  
:  
:

This Notice Affects Those Claims  
Shown in the Block Below.

*cured  
PB*

AMC401323 THRU AMC401325; AMC405274 THRU AMC405278; AMC405265;  
AMC405266

UNION JACK #11; UNION JACK #12; UNION JACK #20; UNION JACK #13; UNION JACK  
#14; UNION JACK #15; UNION JACK #16; UNION JACK #17; GREEN STONE #11;  
GREEN STONE #12;


### Additional Processing Fees Required

The Arizona State Office, Bureau of Land Management, received your Affidavit of Labor or Notice of Intent to Hold for the 2018 assessment year.

Due to a processing fee increase effective October 1, 2018, we did not receive sufficient fees with your document. The fee increased from \$10 per mining claim to \$15 per mining claim.

Therefore, you are required to submit an additional payment in the amount of \$5.00 per claim, within 30 days of receipt of this notice or your claim(s) will be declared forfeited.

Please include your Arizona Mining Claim (AMC) serial number(s) and claim name(s) when submitting the additional fees. If additional information is required, please contact Pauline Brown at 602-417-9360.

*for* 

Lucas Lucero  
Deputy State Director  
Lands, Minerals and Energy Division



Date Produced: 03/18/2019

ConnectSuite Inc.:

The following is the delivery information for Certified Mail™/RRE item number 9214 8901 9403 8378 9320 28. Our records indicate that this item was delivered on 03/14/2019 at 12:31 p.m. in PHOENIX, AZ 85050. The scanned image of the recipient information is provided below.

Signature of Recipient :

A handwritten signature in black ink, appearing to read "Kevin L.", written over a horizontal line.

Address of Recipient :

A handwritten address in black ink, appearing to read "72115".

Thank you for selecting the Postal Service for your mailing needs. If you require additional assistance, please contact your local post office or Postal Service representative.

Sincerely,  
United States Postal Service

The customer reference number shown below is not validated or endorsed by the United States Postal Service. It is solely for customer use.

Customer Reference Number: C1223394.7002208



UNITED STATES  
DEPARTMENT OF THE INTERIOR  
BUREAU OF LAND MANAGEMENT

MAINTENANCE FEE WAIVER CERTIFICATION

SEE INSTRUCTIONS ON PAGE 2

401323  
465265

FORM APPROVED  
OMB NO. 1004-0114

Expires: August 31, 2013

1. This small miner waiver is filed for the assessment year beginning on September 1, 2018 and ending on September 1, 2019.
2. The undersigned and all related parties owned ten or fewer mining claims, mill, or tunnel sites located and maintained on Federal lands in the United States of America on September 1, 2018.
3. The undersigned have performed the assessment work required by law for each mining claim listed prior to filing this waiver and understand that by filing this form, the undersigned must file an affidavit of assessment work with the Bureau of Land Management (BLM) by the December 30th following the filing of this waiver.
4. The undersigned understand that if the assessment work obligation has not yet come due under 30 U.S.C. 28 (for those claims in their first assessment year only), a notice of intent to hold reciting this condition must be recorded by the December 30th following the filing of this waiver.
5. The undersigned understand that mill and tunnel sites may also be listed on this waiver and be waived from payment of the maintenance fee, and that a notice of intent to hold for these sites is required to be filed with the BLM by the December 30th following the filing of this waiver.
6. The undersigned understand and acknowledge that pursuant to 43 U.S.C. 1212 and 18 U.S.C. 1001, the filing or recording of a false, fictitious, or fraudulent document with the BLM may result in a fine of up to \$250,000, a prison term not to exceed five years, or both.
7. The mining claims, mill or tunnel sites for which this waiver from payment of the maintenance fees is requested are:

CLAIM OR SITE NAME	BLM RECORDATION SERIAL NUMBER
1. UNION JACK #11	AMC #401323
2. UNION JACK #12	AMC #401324
3. UNION JACK #20	AMC #401325
4. UNION JACK #13	AMC #405274
5. UNION JACK #14	AMC #405275
6. UNION JACK #15	AMC #405276
7. UNION JACK #16	AMC #405277
8. UNION JACK #17	AMC #405278
9.	
10.	

The owner(s) (claimants) of the above mining claims and sites are:

MICHELE A KONING

(Owner's Name - Please Print)

POB 72118 PHOENIX AZ 85050

(Owner's Mailing Address)

*Michele Koning*

(Owner's Signature)

(City)

(State)

(Zip Code)

(Owner's Name - Please Print)

(Owner's Signature)

(Owner's Mailing Address)

(City)

(State)

(Zip Code)

(Owner's Name - Please Print)

(Owner's Signature)

(Owner's Mailing Address)

(City)

(State)

(Zip Code)

(Owner's Name - Please Print)

(Owner's Signature)

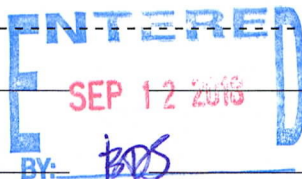
(Owner's Mailing Address)

(City)

(State)

(Zip Code)

(Continued on page 2)



85-91-2-932-115

AMERICAN AIR

**POSTMARKED  
TIMELY**

UNITED STATES  
DEPARTMENT OF THE INTERIOR  
Bureau of Land Management  
Arizona State Office  
One North Central Avenue, Suite 800  
Phoenix, Arizona 85004-4427

OFFICIAL BUSINESS  
PENALTY FOR PRIVATE USE \$300

RECEIVED  
BLM AZ STATE OFFICE  
2018 SEP 17 P 2:20  
PHOENIX, ARIZONA

AN EQUAL OPPORTUNITY EMPLOYER

AZ 852

07 SEP '18

PM 11:1

neopost

09/07/2018

US POSTAGE

FIRST-CLASS MAIL

\$00.47<sup>0</sup>

US OFFICIAL MAIL  
\$300 Penalty  
For Private Use  
ZIP 85004

041L11101433



Ryan M Koning  
POB 72118  
Phoenix AZ 85050

85050-101918





MICHELE KONING  
PO Box 72118  
PHOENIX, AZ. 85050

RECEIVED  
BLM AZ STATE OFFICE

2018 SEP -5 P 12:28

PHOENIX, ARIZONA

BLM STATE OFFICE  
ONE N. CENTRAL AVE.  
STE. 800  
PHOENIX, AZ. 85004

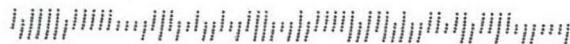
85004-442700

PHOENIX AZ 852

31 AUG 2018 PM 9 L FOREVER  
USA



POSTMARKED  
TIMELY



UNITED STATES  
DEPARTMENT OF THE INTERIOR  
Bureau of Land Management  
Arizona State Office  
One North Central Avenue, Suite 800  
Phoenix, Arizona 85004-4427

OFFICIAL BUSINESS  
PENALTY FOR PRIVATE USE \$300

RECEIVED  
BLM AZ STATE OFFICE  
2018 SEP 17 P 2:20  
PHOENIX, ARIZONA

AN EQUAL OPPORTUNITY EMPLOYER

AZ 852

07 SEP '18

PM 11 L

neopost

09/07/2018

US POSTAGE



FIRST-CLASS MAIL

\$00.47<sup>0</sup>

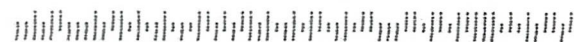
US OFFICIAL MAIL  
\$300 Penalty  
For Private Use

ZIP 85004

041L11101433

Ryan M Koning  
POB 72118  
Phoenix AZ 85050

85050-101918



MICHELE KONING  
PO Box 72118  
PHOENIX, AZ. 85050

RECEIVED  
BLM AZ STATE OFFICE

2018 SEP -5 P 12:28

PHOENIX, ARIZONA

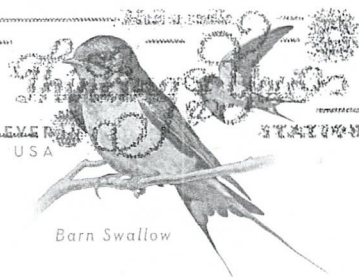
BLM STATE OFFICE  
ONE N. CENTRAL AVE.  
STE. 800  
PHOENIX, AZ. 85004

PHOENIX, AZ 852

31 AUG 2018 PM 9 L

FOREVER

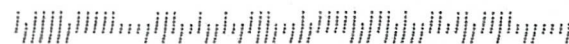
USA



Barn Swallow

POSTMARKED  
TIMELY

85004-442700





UNITED STATES  
DEPARTMENT OF THE INTERIOR  
BUREAU OF LAND MANAGEMENT

MAINTENANCE FEE WAIVER CERTIFICATION

FORM APPROVED  
OMB NO. 1004-0114  
Expires: January 31, 2020

SEE INSTRUCTIONS ON PAGE 2

1. This small miner waiver is filed for the assessment year beginning on September 1, 2018 and ending on September 1, 2019.
2. The undersigned and all related parties owned ten or fewer mining claims, mill, or tunnel sites located and maintained on Federal lands in the United States of America on September 1, 2018.
3. The undersigned have performed the assessment work required by law for each mining claim listed prior to filing this waiver and understand that by filing this form, the undersigned must file an affidavit of assessment work with the Bureau of Land Management (BLM) by the December 30th following the filing of this waiver.
4. The undersigned understand that if the assessment work obligation has not yet come due under 30 U.S.C. 28 (for those claims in their first assessment year only), a notice of intent to hold reciting this condition must be recorded by the December 30th following the filing of this waiver.
5. The undersigned understand that mill and tunnel sites may also be listed on this waiver and be waived from payment of the maintenance fee, and that a notice of intent to hold for these sites is required to be filed with the BLM by the December 30th following the filing of this waiver.
6. The undersigned understand and acknowledge that pursuant to 43 U.S.C. 1212 and 18 U.S.C. 1001, the filing or recording of a false, fictitious, or fraudulent document with the BLM may result in a fine of up to \$250,000, a prison term not to exceed five years, or both.
7. The mining claims, mill or tunnel sites for which this waiver from payment of the maintenance fees is requested are:

CLAIM OR SITE NAME	BLM RECORDATION SERIAL NUMBER
1. UNION JACK #11	AMC #401323
2. UNION JACK #12	AMC #401324
3. UNION JACK #20	AMC #401325
4. UNION JACK #13	AMC #405274
5. UNION JACK #14	AMC #405275
6. UNION JACK #15	AMC #405276
7. UNION JACK #16	AMC #405277
8. UNION JACK #17	AMC #405278
9.	
10.	

RECEIVED  
BLM AL STATE OFFICE  
2018 SEP 17 P 2:51  
PHOENIX, ARIZONA

The owner(s) (claimants) of the above mining claims and sites are:

MICHELE A KONING

(Owner's Name - Please Print)

POB 72118 PHOENIX AZ 85050

(Owner's Mailing Address)

*Michelle Koning*

(Owner's Signature)

PHOENIX

(City)

AZ

(State)

85050

(Zip Code)

(Owner's Name - Please Print)

(Owner's Signature)

(Owner's Mailing Address)

(City)

(State)

(Zip Code)

(Owner's Name - Please Print)

(Owner's Signature)

(Owner's Mailing Address)

(City)

(State)

(Zip Code)

(Owner's Name - Please Print)

(Owner's Signature)

(Owner's Mailing Address)

(City)

(State)

(Zip Code)

(Continued on page 2)

UNITED STATES  
DEPARTMENT OF INTERIOR  
BUREAU OF LAND MANAGEMENT

FORM APPROVED  
B NO.: 1004-0114  
Expires: January 31, 2020

**AFFIDAVIT OF ANNUAL ASSESSMENT WORK**

401323  
405265  
437146

**WHEN RECORDED, MAIL DOCUMENT TO:**

**NAME:** MICHELE A KONING

**ADDRESS:** PO BOX 72118

**CITY, STATE, ZIP:** PHOENIX AZ 85050

**FOR COUNTY RECORDER'S USE**

No. of Claims 8

x \$10/claim

Total due BLM \$ 80.00

**TO ALL WHOM IT MAY CONCERN:**

1. The undersigned certifies that at least \$100 per claim was expended for development, labor and improvements, or equivalent value added, as the annual assessment work for the assessment year ending September 1, 2017 for the following contiguous unpatented mining claim(s), located in the County of MOHAVE, in the State of ARIZONA.

BLM Serial No.	Name of Claim	Tp	Rg	Sec	Mer	County Recordation Book and Page No.	Co. Recording Date
401323	UNION JACK #11						
401324	UNION JACK #12						
401325	UNION JACK #20						
405274	UNION JACK #13						
405275	UNION JACK #14						
405276	UNION JACK #15						
405277	UNION JACK #16						
405278	UNION JACK #17						

# 4061410

(Continued on page 2)

INTERE  
JAN 11 2018  
BY: RAM

RECEIVED  
BLM AT STATE OFFICE  
2018 JAN -4 P 1:10  
PHOENIX, ARIZONA



2. Type of labor and improvements (specify what was done and give the total value for that labor and improvement to show at least \$100 for each claim). If a geological, geochemical, or geophysical survey was performed, as per 30 U.S.C. 28-1, reference the title of the report of survey, give cost and date of the survey and report, and indicate it was filed with the County Recorder:

Description of Work Performed	Value of Work Performed	Date Work Was Performed
SAMPLING, MAPPING & ROADWORK	1,000.00	MARCH/APRIL 2017

3. Name and mailing address of each person who performed the labor and improvements:

Name (please print)

KEVIN GILLETTE

Current Mailing Address (please print)

PO Box 72118 PHOENIX, AZ. 85050

4. Name and mailing address of each person who holds and claims the subject mining claim(s) for the valuable minerals contained therein. Be sure to indicate if there is a change of address:

Name (please print)

MICHELE A KONING

Current Mailing Address (please print)

PO BOX 72118 PHOENIX AZ 85050

5. The undersigned testifies that on the date of DECEMBER 22, 2017, all monuments required by law were erected upon the subject claim(s), and all notices required by law were posted on the subject claim(s) or copies thereof were in place, and at said date, each corner monument bore or contained

RECEIVED  
DECEMBER 22 2017  
PHOENIX, ARIZONA  
1:10 PM



markings sufficient to appropriately designate the corner of the claim to which it pertains and the name of the claim(s).

I hereby certify under penalty of perjury under the laws of the State of ARIZONA that the foregoing statements are true and correct:

Michael [Signature]  
(Signature of person responsible for above statement)

Date: 12/22/17

Title 18 U.S.C. 1001 and 43 U.S.C. 1212 make it a crime for any person knowingly and willfully to make to any department or agency of the United States any false, fictitious or fraudulent statements or representations as to any matter within its jurisdiction.


### Notary Block

SUBSCRIBED AND SWORN TO before me, this 22 day of December 2017

By: [Signature]  
(Signature of Affiant)

Title: Notary

My Commission Expires: 3/1/18



### INSTRUCTIONS

1. This is an optional form that may be used to satisfy the requirements for the Bureau of Land Management (BLM) under the provisions of 43 U.S.C. §1744 and 30 U.S.C. §28-28d and the regulations thereunder (43 CFR part 3835). Since local and State laws may vary, you should contact your local and State agencies where the claims are located to ensure all applicable laws and requirements are satisfied.
2. The claimant(s) must fill in the date in paragraph 1 for the applicable assessment year and the county and state where the claims are located.
3. All claim names, BLM serial numbers, legal descriptions, and original county recording information must be listed for the claims pertaining to this assessment notice.
4. The claimant(s) must complete paragraph 2 listing all labor or improvements which was performed on or did benefit the subject mining claims. The value and date of the labor or improvements must also be listed. The total amount of labor or improvements can be listed, but the total expenditure must equal at least \$100 for each claim.
5. The names and current mailing addresses of the person(s) performing the labor shall be listed in paragraph 3.
6. The name and current mailing address of each owner (claimant) of the claims shall be listed in paragraph 4. The mailing address shall be the owner's address and not the address of an agent or anyone representing the claimant. Be sure to note if there has been a change of address.
7. Paragraph 5 shall be completed to show the date it was verified that all monuments required by law were properly erected, all notices were posted, and that corners were appropriately designated for all claims listed.
8. An exact legible reproduction or duplicate (other than microfilm or other electronic media) of this affidavit or another type of affidavit of assessment work that you file or will file in the county where each claim is located, must be filed with the BLM on or before December 30 of the calendar year in which the assessment year ends. For mill or tunnel sites, a separate notice of intent to hold must be filed with the BLM on or before December 30. Requirements for filing a notice of intent to hold can be found at 43 CFR 3835.33.
9. A processing fee of \$10 for each claim listed must be remitted to the BLM along with this or any other affidavit of assessment work.

RECEIVED  
BLM AZ STATE OFFICE  
2018 JAN - 4 P 1:11  
PHOENIX, ARIZONA

## NOTICES

**THE PRIVACY ACT** and 43 CFR 2.223(d) require that you be furnished with the following information in connection with the information requested by this form.

**AUTHORITY:** 30 U.S.C. §28-28d and 43 CFR part 3835 permit collection of the information requested by this form.

**PRINCIPAL PURPOSE:** The BLM will use the information you provide to document compliance with 43 U.S.C. 1744 and that assessment work has been completed in accordance with 30 U.S.C. § 28-28d and 43 CFR part 3835 in lieu of paying the maintenance fee for the mining claims listed on this form.

**ROUTINE USES:** The BLM will only disclose this information in accordance with the provisions at 43 CFR 2.231(b) and (c).

**EFFECT OF NOT PROVIDING INFORMATION:** Disclosure of the requested information is required by 30 U.S.C. § 28-28d and 43 CFR part 3835 for claimants qualified to perform assessment work in lieu of paying the maintenance fee. Failure to submit all the requested information or to complete this form will delay the BLM's processing of the form and may preclude the BLM's acceptance of the assessment work information, which may result in forfeiture of the mining claim(s) by the claimant.

**THE PAPERWORK REDUCTION ACT** requires us to inform you that:

Use of this form is optional. You must perform assessment if a waiver to pay the maintenance fee has been requested. This form is provided to help you attest that annual assessment work has been completed in lieu of paying the maintenance fee for your claim(s). Submission of the requested information is necessary to obtain or retain a benefit.

You do not have to respond to this or any other Federal agency-sponsored information collection unless it displays a valid OMB control number.

**BURDEN HOURS STATEMENT:** The estimated public reporting burden for this form is 30 minutes per response, including the time for reviewing instructions, gathering and maintaining data, and completing and reviewing the form. You may submit comments regarding the burden estimate or any other aspect of this form to: U.S. Department of the Interior, Bureau of Land Management (1004-0114), Bureau Information Collection Clearance Officer (WO-630), 1849 C Street, N.W., Room 2134LM, Washington, D.C. 20240.

RECEIVED  
BLM AZ STATE OFFICE  
2018 JAN -4 P 1:11  
PHOENIX, ARIZONA



When Recorded Return Document to:

RYAN KONING  
PO BOX 72118  
PHOENIX AZ 85050

☐ Check here if this is a change of address.
Telephone: 480 661-9446

E-mail address: \_\_\_\_\_

## AFFIDAVIT OF PERFORMANCE OF ANNUAL WORK

1. State of Arizona, County of YAVAPAI ss:2. I (Name) RYAN M KONING3. Reside at (Address) PO BOX 72118City PHOENIX County MARICOPA

State AZ Zip 85050 being duly sworn, depose and say that I am a citizen of the United States, more than eighteen years of age, and that all of the facts set forth in this affidavit, subject to the provisions and penalties of 18 U.S.C. 1001 pertaining to the filing of false, fictitious, or fraudulent statements with the United States, are true and correct according to the best of my knowledge, information and belief.

4. Owner's name and address (If not shown in Items 1-3 above). \_\_\_\_\_

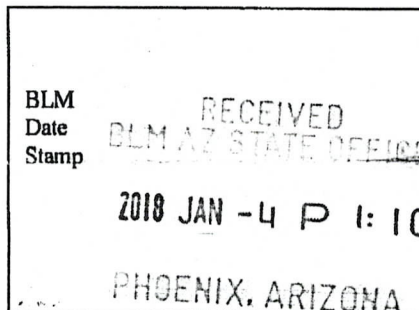
5. That I am personally acquainted with the mining claim(s). The work and improvements were made by and at the expense of the owner(s) of said claim(s). Said contiguous group of claims, listed on this document, are situated in the

(optional) Mining District; YAVAPAI County, Arizona.

Line No.	MC NUMBER	CLAIM/SITE NAME	COUNTY RECORDER DATA (If available)	TWP	RNG	SEC
1	405265	GREENSTONE #11				
2	405266	GREENSTONE #12				
3						
4						
5						
6						

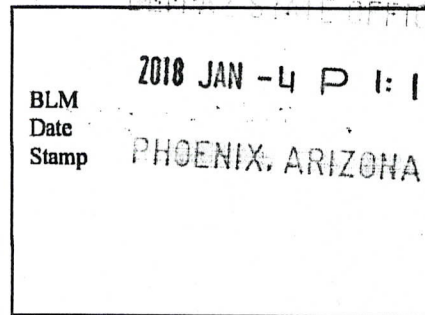
Form: MCF108  
 Revised July 2014  
 Page 1 of 2

# 4061410





## AFFIDAVIT OF PERFORMANCE OF ANNUAL WORK – page 2



7						
8						
9						
10						

6. That between the dates starting at 12 o'clock noon on September 1, 20 16 and ending at 12 o'clock noon on September 1, 20 17 at least \$ 1000.- dollars worth of work and improvements were done and performed upon said claim(s) or upon one or more of a contiguous group of claims for the benefit of all, wholly or partly outside of a contiguous group of claims for the benefit of all, not including the location work.

7. That the following persons were employed to perform the work and improvements described herein: \_\_\_\_\_

KEVIN GILLETTE

8. That the work and improvements performed were: SAMPLE, MAPPING & ROADWORK


9. Dated: 12/27/17 Signature: [Signature]

SUBSCRIBED AND SWORN TO before me, a Notary Public, this 27 day of December 20 17

By: Gina Ramirez

Notary Public Arizona - Pima County

My Commission Expires June 30, 2021



Bureau of Land Management  
Arizona State Office  
[www.blm.gov/az](http://www.blm.gov/az)

No. of Claims: 2 x \$10 = 20.00

Check No.: \_\_\_\_\_ Init. \_\_\_\_\_

Receipt No.: \_\_\_\_\_

For BLM Use Only

Form: MCF108  
Revised July 2014  
Page 2 of 2

This form is available from the Arizona Geological Survey and may be reproduced.

UNITED STATES  
DEPARTMENT OF THE INTERIOR  
BUREAU OF LAND MANAGEMENT

FORM APPROVED  
OMB NO.: 1004-0114  
Expires: October 31, 2016

**AFFIDAVIT OF ANNUAL ASSESSMENT WORK**

WHEN RECORDED, MAIL DOCUMENT TO:

NAME: PAUL HAUMONT

ADDRESS: PO Box 65

CITY, STATE, ZIP: BLACK CANYON CITY AZ  
85324

FOR COUNTY RECORDER'S USE

No. of Claims 6

x \$10/claim

Total due BLM \$ 60

TO ALL WHOM IT MAY CONCERN:

1. The undersigned certifies that at least \$100 per claim was expended for development, labor and improvements, or equivalent value added, as the annual assessment work for the assessment year ending September 1, 2017 for the following contiguous unpatented mining claim(s), located in the County of YAVAPAI, in the State of ARIZONA.

BLM Serial No.	Name of Claim	Tp	Rg	Sec	Mer	County Recordation Book and Page No.	Date
		Example: 13N 5E 14 MDM					
AME 437146	GOLD RUSH # 2	9N	2E	8			
AME 437147	GOLD RUSH # 3	9N	2E	8			
AME 437148	GOLD RUSH # 4	9N	2E	8			
AME 437149	GOLD RUSH # 5	9N	2E	8			
AME 431150	GOLD RUSH # 6	9N	2E	8			
AME 437151	GOLD RUSH # 7	9N	2E	8			

RECEIVED  
BLM AZ STATE OFFICE  
2018 JAN -4 P 1:11  
PHOENIX, ARIZONA

# 4061410

2. Type of labor and improvements (specify what was done and give the total value for that labor and improvement to show at least \$100 for each claim). If a geological, geochemical, or geophysical survey was performed, as per 30 U.S.C. 28-1, reference the title of the report of survey, give cost and date of the survey and report, and indicate it was filed with the County Recorder:

Description of Work Performed	Value of Work Performed	Date Work Was Performed
SAMPLING/MAPPING AND ROAD WORK	\$1,000	APRIL/MAY 2017

3. Name and mailing address of each person who performed the labor and improvements:

Name (please print)

PAUL HAUMONT

Current Mailing Address (please print)

PO BOX 65

BLACK CANYON CITY, AZ 85324

4. Name and mailing address of each person who holds and claims the subject mining claim(s) for the valuable minerals contained therein. Be sure to indicate if there is a change of address:

Name (please print)

PAUL HAUMONT

Current Mailing Address (please print)

PO BOX 65

BLACK CANYON CITY, AZ 85324

5. The undersigned testifies that on the date of \_\_\_\_\_, 2018 all monuments required by law were erected upon the subject claim(s), and all notices required by law were posted on the subject claim(s) or copies thereof were in place, and at said date, each corner monument bore or contained

RECEIVED  
CLIMATE  
2018 JAN -4 P 1:1  
PHOENIX, ARIZONA



markings sufficient to appropriately designate the corner of the claim to which it pertains and the name of the claim(s).

I hereby certify under penalty of perjury under the laws of the State of ARIZONA that the foregoing statements are true and correct:

[Signature]  
(Signature of person responsible for above statement)

Date: 12-26-17

Title 18 U.S.C. 1001 and 43 U.S.C. 1212 make it a crime for any person knowingly and willfully to make to any department or agency of the United States any false, fictitious or fraudulent statements or representations as to any matter within its jurisdiction.


### Notary Block

SUBSCRIBED AND SWORN TO before me, this 26 day of December 2017

By: [Signature]  
(Signature of Affiant)

Title: Public Notary

My Commission Expires: 02-27-2021



### INSTRUCTIONS

1. This is an optional form that may be used to satisfy the requirements for the Bureau of Land Management (BLM) under the provisions of 43 U.S.C. §1744 and 30 U.S.C. §28-28d and the regulations thereunder (43 CFR part 3835). Since local and State laws may vary, you should contact your local and State agencies where the claims are located to ensure all applicable laws and requirements are satisfied.
2. The claimant(s) must fill in the date in paragraph 1 for the applicable assessment year and the county and state where the claims are located.
3. All claim names, BLM serial numbers, legal descriptions, and original county recording information must be listed for the claims pertaining to this assessment notice.
4. The claimant(s) must complete paragraph 2 listing all labor or improvements which was performed on or did benefit the subject mining claims. The value and date of the labor or improvements must also be listed. The total amount of labor or improvements can be listed, but the total expenditure must equal at least \$100 for each claim.
5. The names and current mailing addresses of the person(s) performing the labor shall be listed in paragraph 3.
6. The name and current mailing address of each owner (claimant) of the claims shall be listed in paragraph 4. The mailing address shall be the owner's address and not the address of an agent or anyone representing the claimant. Be sure to note if there has been a change of address.
7. Paragraph 5 shall be completed to show the date it was verified that all monuments required by law were properly erected, all notices were posted, and that corners were appropriately designated for all claims listed.
8. An exact legible reproduction or duplicate (other than microfilm or other electronic media) of this affidavit or another type of affidavit of assessment work that you file or will file in the county where each claim is located, must be filed with the BLM on or before December 30 of the calendar year in which the assessment year ends. For mill or tunnel sites, a separate notice of intent to hold must be filed with the BLM on or before December 30. Requirements for filing a notice of intent to hold can be found at 43 CFR 3835.33.
9. A processing fee of \$10 for each claim listed must be remitted to the BLM along with this or any other affidavit of assessment work.

## NOTICES

**THE PRIVACY ACT** and 43 CFR 2.48(d) require that you be furnished with the following information in connection with the information requested by this form.

**AUTHORITY:** 30 U.S.C. §28-28d and 43 CFR part 3835 permit collection of the information requested by this form.

**PRINCIPAL PURPOSE:** The BLM will use the information you provide to document compliance with 43 U.S.C. 1744 and that assessment work has been completed in accordance with 30 U.S.C. § 28-28d and 43 CFR part 3835 in lieu of paying the maintenance fee for the mining claims listed on this form.

**ROUTINE USES:** The BLM will only disclose this information in accordance with the provisions at 43 CFR 2.56(b) and (c).

**EFFECT OF NOT PROVIDING INFORMATION:** Disclosure of the requested information is required by 30 U.S.C. § 28-28d and 43 CFR part 3835 for claimants qualified to perform assessment work in lieu of paying the maintenance fee. Failure to submit all the requested information or to complete this form will delay the BLM's processing of the form and may preclude the BLM's acceptance of the assessment work information, which may result in forfeiture of the mining claim(s) by the claimant.

**THE PAPERWORK REDUCTION ACT** requires us to inform you that:

Use of this form is optional. You must perform assessment if a waiver to pay the maintenance fee has been requested. This form is provided to help you attest that annual assessment work has been completed in lieu of paying the maintenance fee for your claim(s). Submission of the requested information is necessary to obtain or retain a benefit.

You do not have to respond to this or any other Federal agency-sponsored information collection unless it displays a valid OMB control number.

**BURDEN HOURS STATEMENT:** The estimated public reporting burden for this form is 30 minutes per response, including the time for reviewing instructions, gathering and maintaining data, and completing and reviewing the form. You may submit comments regarding the burden estimate or any other aspect of this form to: U.S. Department of the Interior, Bureau of Land Management (1004-0114), Bureau Information Collection Clearance Officer (WO-630), 1849 C Street, N.W., Room 2134LM, Washington, D.C. 20240.

RECEIVED  
BLM ARIZONA OFFICE  
2018 JAN -4 P 1:11  
PHOENIX, ARIZONA

KONING  
PO BOX 72118  
PHOENIX AZ 85050

**CPU**



**U.S. POSTAGE**

**\$0.70**


R2305P149735  
FCML 0013  
Orig: 85027  
Dest: 85004  
12/29/17  
11082416

2S

06

U S DEPARTMENT OF THE INTERIOR  
BUREAU OF LAND MANAGEMENT  
#1 N CENTRAL AVE STE 800  
PHOENIX AZ 85004

85004-442700





KONING  
PO BOX 72118  
PHOENIX AZ 85050

PHOENIX

85004

29

PM

**CPU**



**U.S. POSTAGE**

**\$0.70**

R2305P149735  
FCML 0013  
Orig: 85027  
Dest: 85004  
12/29/17  
11082416

2S  
06

U S DEPARTMENT OF THE INTERIOR  
BUREAU OF LAND MANAGEMENT  
#1 N CENTRAL AVE STE 800  
PHOENIX AZ 85004

85004-442700



RECEIVED  
P M AZ STATE

2018 JAN -4 P 1:10

PHOENIX, ARIZONA

**United States Department of the Interior**  
**Bureau of Land Management**  
 DIV OF LANDS, MINRLS & ENERGY  
 ONE N CENTRAL AVE  
 PHOENIX, AZ 85004 -4427  
 Phone: 602-417-9200

Receipt

No: 4061410

<b>Transaction #:</b> 4173042	
<b>Date of Transaction:</b> 01/08/2018	
CUSTOMER:	
	MICHELE KONING PO BOX 72118 PHOENIX, AZ 85050-1019 US

LINE #	QTY	DESCRIPTION	REMARKS	UNIT PRICE	TOTAL
1	1.00	LOCATABLE MINERALS / MINING CLAIMS- NOT NEW-UNADJUD, ONE AUTH NO. ONLY / MINING CLAIM MONEY RECEIVED CASES: AMC401323/\$160.00	POL 2017/16	- n/a -	160.00
<b>TOTAL:</b>					<b>\$160.00</b>

PAYMENT INFORMATION			
1	AMOUNT:	80.00	POSTMARKED: N/A
	TYPE:	CHECK	RECEIVED: 01/04/2018
	CHECK NO:	9664	
	NAME:	ARIZONA SHUTTERS AND BLINDS LLC 625 W DEER VALLEY 103 PMB 460 PHOENIX AZ 85027 US	
2	AMOUNT:	20.00	POSTMARKED: N/A
	TYPE:	CHECK	RECEIVED: 01/04/2018
	CHECK NO:	9666	
	NAME:	ARIZONA SHUTTERS AND BLINDS LLC 625 W DEER VALLEY 103 PMB 460 PHOENIX AZ 85027 US	
3	AMOUNT:	60.00	POSTMARKED: N/A
	TYPE:	CHECK	RECEIVED: 01/04/2018
	CHECK NO:	9729	
	NAME:	HAUMONT, PAUL BOX 65	



	BLACK CANYON CITY AZ 85324 US
--	-------------------------------

REMARKS

This receipt was generated by the automated BLM Collections and Billing System and is a paper representation of a portion of the official electronic record contained therein.

UNITED STATES  
DEPARTMENT OF THE INTERIOR  
BUREAU OF LAND MANAGEMENT

MAINTENANCE FEE WAIVER CERTIFICATION

SEE INSTRUCTIONS ON PAGE 2

AMC 401323  
~~405274~~  
405265  
FORM APPROVED  
OMB NO. 1004-0114  
Expires: October 31, 2016

1. This small miner waiver is filed for the assessment year beginning on September 1, 2017, and ending on September 1, 2018.
2. The undersigned and all related parties owned ten or fewer mining claims, mill, or tunnel sites located and maintained on Federal lands in the United States of America on September 1, 2017.
3. The undersigned have performed the assessment work required by law for each mining claim listed prior to filing this waiver and understand that by filing this waiver the undersigned must file an affidavit of assessment work with the Bureau of Land Management (BLM) by the December 30th following the filing of this waiver.
4. The undersigned understand that if the assessment work obligation has not yet come due under 30 U.S.C. 28 (for those claims in their first assessment year only a notice of intent to hold reciting this condition must be recorded by the December 30th following the filing of this waiver.
5. The undersigned understand that mill and tunnel sites may also be listed on this waiver and be waived from payment of the maintenance fee, and that a notice of intent to hold for these sites is required to be filed with the BLM by the December 30th following the filing of this waiver.
6. The undersigned understand and acknowledge that pursuant to 43 U.S.C. 1212 and 18 U.S.C. 1001, the filing or recording of a false, fictitious, or fraudulent document with the BLM may result in a fine of up to \$250,000, a prison term not to exceed five years, or both.
7. The mining claims, mill or tunnel sites for which this waiver from payment of the maintenance fees is requested are:

CLAIM OR SITE NAME	BLM RECORDATION SERIAL NUMBER
1. UNION JACK # 11	✓ AMC 401323
2. UNION JACK # 12	AMC 401324
3. UNION JACK # 13	AMC 405274
4. UNION JACK # 14	AMC 405275
5. UNION JACK # 15	AMC 405276
6. UNION JACK # 16	AMC 405277
7. UNION JACK # 17	AMC 405278
8. UNION JACK # 20	AMC 401325
9.	
10.	

The owner(s) (claimants) of the above mining claims and sites are:

MICHELE KOWING

(Owner's Name - Please Print)

PO BOX 72118

(Owner's Mailing Address)

Michele Kowing

(Owner's Signature)

PHOENIX

(City)

AZ

(State)

85050

(Zip Code)

(Owner's Name - Please Print)

(Owner's Signature)

(Owner's Mailing Address)

(City)

(State)

(Zip Code)

(Owner's Name - Please Print)

(Owner's Signature)

(Owner's Mailing Address)

(City)

(State)

(Zip Code)

(Owner's Name - Please Print)

(Owner's Signature)

(Owner's Mailing Address)

(City)


(State)

(Zip Code)

PHOENIX, ARIZONA

2017 AUG 28 P 2:03

RECEIVED  
BLM AZ STATE OFFICE




nwv

(Owner's Name - Please Print)	(Owner's Signature)		
(Owner's Mailing Address)	(City)	(State)	(Zip Code)
(Owner's Name - Please Print)	(Owner's Signature)		
(Owner's Mailing Address)	(City)	(State)	(Zip Code)
(Owner's Name - Please Print)	(Owner's Signature)		
(Owner's Mailing Address)	(City)	(State)	(Zip Code)
(Owner's Name - Please Print)	(Owner's Signature)		
(Owner's Mailing Address)	(City)	(State)	(Zip Code)

18 U.S.C. 1001 and 43 U.S.C. 1212 make it a crime for any person knowingly and willfully to make to any department or agency of the United States any false, fictitious or fraudulent statements or representations as to any matter within its jurisdiction.

#### INSTRUCTIONS

1. This certification is made under the provisions of 43 U.S.C. § 1744 and 30 U.S.C. §28-28k and the regulations thereunder (43 CFR Part 3830).
2. The claimant(s) must fill in the dates in paragraph 1 for the beginning and ending of the assessment year for which this waiver is sought.
3. The claimant(s) must fill in the date in paragraph 2 for the beginning of the assessment year for which this waiver is sought.
4. All claim and site names and BLM serial numbers must be listed for the mining claims, mill sites, and tunnel sites for which the waiver is sought.
5. All owners of the mining claims, mill sites, and tunnel sites and their addresses must be given.
6. This waiver form must be signed by all the claimants or their designated agent, in original form. If an agent is designated, a notarized designation of agent, signed by all of the claimants with proper address given, must be submitted with this waiver.
7. This form must be filed no later than September 1st for the upcoming assessment year in the BLM State Office where the mining claims or sites are recorded, or the waiver cannot be granted by the BLM. (Example: To obtain a waiver for the assessment year 2012, which begins on September 1, 2011, you must qualify for and file for a waiver no later than September 1, 2011, in the proper BLM State Office.)
8. For all mining claims which require assessment work, you must record an affidavit of labor on or before the December 30th immediately following the filing of this waiver. For all other mining claims or sites waived, you must record a notice of intent to hold on or before the December 30th immediately following the filing of this waiver.
9. Mill and tunnel sites may also be listed on this waiver and be waived from payment of the maintenance fee. A notice of intent to hold for these sites is required to be filed by the December 30th following the filing of this waiver.





When Recorded Return Document to:

MICHELE KONING  
POB 72118  
PHOENIX AZ 85050

401323  
405265

☒ Check here if this is a change of address.

Telephone: 480 370-9070

E-mail address: \_\_\_\_\_

# AFFIDAVIT OF PERFORMANCE OF ANNUAL WORK

1. State of Arizona, County of MOHAVE ss: \_\_\_\_\_

2. I (Name) MICHELE KONING

3. Reside at (Address) 2011 E DALEY LN

PHOENIX AZ 85024

City PHOENIX County MARICOPA

State AZ Zip 85024 being duly sworn, depose and say that I am a citizen of the United States, more than eighteen years of age, and that all of the facts set forth in this affidavit, subject to the provisions and penalties of 18 U.S.C. 1001 pertaining to the filing of false, fictitious, or fraudulent statements with the United States, are true and correct according to the best of my knowledge, information and belief.

4. Owner's name and address (If not shown in Items 1-3 above). \_\_\_\_\_

5. That I am personally acquainted with the mining claim(s). The work and improvements were made by and at the expense of the owner(s) of said claim(s). Said contiguous group of claims, listed on this document, are situated in the

(optional) Mining District; MOHAVE County, Arizona.

Line No.	AMC NUMBER	CLAIM/SITE NAME	COUNTY RECORDER DATA (If available)	TWP	RNG	SEC
1	401323	UNION JACK #11				
2	401324	UNION JACK #12				
3	405274	UNION JACK #13				
4	405275	UNION JACK #14				
5	405276	UNION JACK #15				
6	405277	UNION JACK #16				

BLM  
Date  
Stamp

7	405278	UNION JACK # 17				
8	401325	UNION JACK # 20				
9						
10						

6. That between the dates starting at 12 o'clock noon on September 1, 20 15 and ending at 12 o'clock noon on September 1, 20 16 at least \$ 1,000 dollars worth of work and improvements were done and performed upon said claim(s) or upon one or more of a contiguous group of claims for the benefit of all, wholly or partly outside of a contiguous group of claims for the benefit of all, not including the location work.

7. That the following persons were employed to perform the work and improvements described herein: \_\_\_\_\_

KEVIN GILLETTE

8. That the work and improvements performed were: SAMPLING, MAPPING & ROADWORK

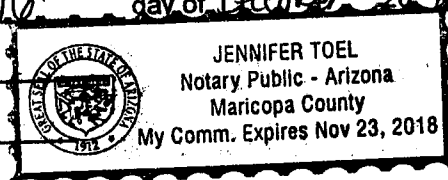
9. Dated: 12/16/16 Signature: Michelle Koning

SUBSCRIBED AND SWORN TO before me, a Notary Public, this 16th day of December 20 16

By: Michele Koning

Notary Public Jennifer Toel

My Commission Expires Nov 23, 2018



Bureau of Land Management  
Arizona State Office  
[www.blm.gov/az](http://www.blm.gov/az)

No. of Claims: 8 x \$10 = \$80.00  
Check No.: 11101 Init. AK  
Receipt No.: 3731532  
For BLM Use Only

Form: MCF108  
Revised July 2014  
Page 2 of 2

**United States Department of the Interior**  
**Bureau of Land Management**  
DIV OF LANDS, MINRLS & ENERGY  
ONE N CENTRAL AVE  
PHOENIX, AZ 85004 -4427  
Phone: 602-417-9200

Receipt

No: 3731532

<b>Transaction #:</b> 3836883	
<b>Date of Transaction:</b> 12/29/2016	
CUSTOMER:	
	MICHELE KONING 2011 E DALEY LN PHOENIX, AZ 85024-7539 US

LINE #	QTY	DESCRIPTION	REMARKS	UNIT PRICE	TOTAL
1	1.00	LOCATABLE MINERALS / MINING CLAIMS- NOT NEW-UNADJUD, ONE AUTH NO. ONLY / MINING CLAIM MONEY RECEIVED CASES: AMC401323/\$80.00	POL (8) 2016	- n/a -	80.00
TOTAL:					\$80.00

PAYMENT INFORMATION				
1	AMOUNT:	80.00	POSTMARKED:	12/23/2016
	TYPE:	CHECK	RECEIVED:	12/28/2016
	CHECK NO:	11101		
	NAME:	ARIZONA SHUTTERS AND BLINDS INC 625 W DEER VALLEY 103 PHOENIX AZ 85027 US		

REMARKS

This receipt was generated by the automated BLM Collections and Billing System and is a paper representation of a portion of the official electronic record contained therein.





UNITED STATES  
DEPARTMENT OF THE INTERIOR  
BUREAU OF LAND MANAGEMENT

MAINTENANCE FEE WAIVER CERTIFICATION

FORM APPROVED  
OMB NO. 1004-0114  
Expires: October 31, 2016

SEE INSTRUCTIONS ON PAGE 2

401323 405265

1. This small miner waiver is filed for the assessment year beginning on September 1, 2016 and ending on September 1, 2017.
2. The undersigned and all related parties owned ten or fewer mining claims, mill, or tunnel sites located and maintained on Federal lands in the United States of America on September 1, 2016.
3. The undersigned have performed the assessment work required by law for each mining claim listed prior to filing this waiver and understand that by filing this form, the undersigned must file an affidavit of assessment work with the Bureau of Land Management (BLM) by the December 30th following the filing of this waiver.
4. The undersigned understand that if the assessment work obligation has not yet come due under 30 U.S.C. 28 (for those claims in their first assessment year only), a notice of intent to hold reciting this condition must be recorded by the December 30th following the filing of this waiver.
5. The undersigned understand that mill and tunnel sites may also be listed on this waiver and be waived from payment of the maintenance fee, and that a notice of intent to hold for these sites is required to be filed with the BLM by the December 30th following the filing of this waiver.
6. The undersigned understand and acknowledge that pursuant to 43 U.S.C. 1212 and 18 U.S.C. 1001, the filing or recording of a false, fictitious, or fraudulent document with the BLM may result in a fine of up to \$250,000, a prison term not to exceed five years, or both.
7. The mining claims, mill or tunnel sites for which this waiver from payment of the maintenance fees is requested are:

CLAIM OR SITE NAME	BLM RECORDATION SERIAL NUMBER
1. UNION JACK # 11	AME# 401323 ✓
2. UNION JACK # 12	401324
3. UNION JACK # 13	405274
4. UNION JACK # 14	405275
5. UNION JACK # 15	405276
6. UNION JACK # 16	405277
7. UNION JACK # 17	405278
8. UNION JACK # 20	401325
9.	
10.	

The owner(s) (claimants) of the above mining claims and sites are:

MICHELE KONING  
(Owner's Name - Please Print)  
2011 E DALEY LN  
(Owner's Mailing Address)

Michele Koning  
(Owner's Signature)  
PHOENIX  
(City)  
AZ 85024  
(State) (Zip Code)

(Owner's Name - Please Print)

(Owner's Mailing Address)

(Owner's Name - Please Print)

(Owner's Mailing Address)

(Owner's Name - Please Print)

(Owner's Mailing Address)

(Owner's Signature)

(City) (State) (Zip Code)


(Owner's Signature)

(City) (State) (Zip Code)

(Owner's Signature)

(City) (State) (Zip Code)

(Continued on page 2)



RECEIVED  
BLM AZ STATE OFFICE  
2016 AUG 25 P 12:02  
PHOENIX, ARIZONA

[Signature]

(Owner's Name - Please Print)

(Owner's Signature)

(Owner's Mailing Address)

(City)

(State)

(Zip Code)

(Owner's Name - Please Print)

(Owner's Signature)

(Owner's Mailing Address)

(City)

(State)

(Zip Code)

(Owner's Name - Please Print)

(Owner's Signature)

(Owner's Mailing Address)

(City)

(State)

(Zip Code)

(Owner's Name - Please Print)

(Owner's Signature)

(Owner's Mailing Address)

(City)

(State)

(Zip Code)

18 U.S.C. 1001 and 43 U.S.C. 1212 make it a crime for any person knowingly and willfully to make to any department or agency of the United States any false, fictitious or fraudulent statements or representations as to any matter within its jurisdiction.

#### INSTRUCTIONS

1. This certification is made under the provisions of 43 U.S.C. § 1744 and 30 U.S.C. § 28-28k and the regulations thereunder (43 CFR Part 3830).
2. The claimant(s) must fill in the dates in paragraph 1 for the beginning and ending of the assessment year for which this waiver is sought.
3. The claimant(s) must fill in the date in paragraph 2 for the beginning of the assessment year for which this waiver is sought.
4. All claim and site names and BLM serial numbers must be listed for the mining claims, mill sites, and tunnel sites for which the waiver is sought.
5. All owners of the mining claims, mill sites, and tunnel sites and their addresses must be given.
6. This waiver form must be signed by all the claimants or their designated agent, in original form. If an agent is designated, a notarized designation of agent, signed by all of the claimants with proper address given, must be submitted with this waiver.
7. This form must be filed no later than September 1st for the upcoming assessment year in the BLM State Office where the mining claims or sites are recorded, or the waiver cannot be granted by the BLM. (Example: To obtain a waiver for the assessment year 2012, which begins on September 1, 2011, you must qualify for and file for a waiver no later than September 1, 2011, in the proper BLM State Office.)
8. For all mining claims which require assessment work, you must record an affidavit of labor on or before the December 30th immediately following the filing of this waiver. For all other mining claims or sites waived, you must record a notice of intent to hold on or before the December 30th immediately following the filing of this waiver.
9. Mill and tunnel sites may also be listed on this waiver and be waived from payment of the maintenance fee. A notice of intent to hold for these sites is required to be filed by the December 30th following the filing of this waiver.

RECEIVED  
BLM AZ STATE OFFICE  
2016 AUG 25 P 12:02  
PHOENIX, ARIZONA

FOR OFFICIAL USE ONLY



UNITED STATES  
DEPARTMENT OF THE INTERIOR  
BUREAU OF LAND MANAGEMENT

475

MAINTENANCE FEE WAIVER CERTIFICATION

401323

405265

FORM APPROVED

OMB NO. 1004-0114

Expires: October 31, 2016

SEE INSTRUCTIONS ON PAGE 2

1. This small miner waiver is filed for the assessment year beginning on September 1, 2015 and ending on September 1, 2016.
2. The undersigned and all related parties owned ten or fewer mining claims, mill, or tunnel sites located and maintained on Federal lands in the United States of America on September 1, 2015.
3. The undersigned have performed the assessment work required by law for each mining claim listed prior to filing this waiver and understand that by filing this form, an affidavit of assessment work must be recorded by the December 30th following the filing of this waiver.
4. The undersigned understand that if the assessment work obligation has not yet come due under 30 U.S.C. 28 (for those claims in their first assessment year only), a notice of intent to hold reciting this condition must be recorded by the December 30th following the filing of this waiver.
5. The undersigned understand that mill and tunnel sites may also be listed upon this waiver and be waived from payment of the maintenance fee, and that a notice of intent to hold for these sites is required to be recorded by the December 30th immediately following the filing of this waiver.
6. The undersigned understand and acknowledge that pursuant to 43 U.S.C. 1212 and 18 U.S.C. 1001, the filing or recording of a false, fictitious, or fraudulent document with the Bureau of Land Management may result in a fine of up to \$250,000, a prison term not to exceed five years, or both.
7. The mining claims, mill or tunnel sites for which this waiver from payment of the maintenance fees is requested are:

CLAIM OR SITE NAME

BLM RECORDATION SERIAL NUMBER

1.	UNION JACK # 11	AME# 401323	✓
2.	UNION JACK # 12	401324	
3.	UNION JACK # 13	405274	
4.	UNION JACK # 14	405275	
5.	UNION JACK # 15	405276	
6.	UNION JACK # 16	405277	
7.	UNION JACK # 17	405278	
8.	UNION JACK # 20	401325	
9.	GREEN STONE # 11	405265	
10.	GREEN STONE # 12	405266	

The owner(s) (claimants) of the above mining claims and sites are:

Michele Koning

(Owner's Name - Please Print)

2011 E Dakey Lane

(Street or P.O. Box)

Phoenix

(City)

AZ

(State)

85024

(Zip Code)

Ryan Koning

(Owner's Name - Please Print)

PO Box 72118

(Street or P.O. Box)

Phoenix

(City)

AZ

(State)

85050

(Zip Code)

(Owner's Name - Please Print)

(Street or P.O. Box)

(City)

(State)

(Zip Code)

Michele Koning

(Owner's Signature)

Ryan Koning

(Owner's Signature)

RECEIVED  
MAY 14 2015  
AZ STATE OFFICE  
2015 APR -7 P 12:11  
PHOENIX, ARIZONA

Continued on page 2)

CORRECTED WAIVER

247 REMOVED 4/8/2016, K.M.

247 REMOVED ON  
405265 & 405266

MMJ  
9/10/2015



Ryan Koning

(Owner's Name - Please Print)

PO Box 72118

(Street or P.O. Box)

*Ryan Koning*  
(Owner's Signature)

Phoenix

(City)

AZ

(State)

85050

(Zip Code)

(Owner's Name - Please Print)

(Street or P.O. Box)

(Owner's Signature)

(City)

(State)

(Zip Code)

(Owner's Name - Please Print)

(Street or P.O. Box)

(Owner's Signature)

(City)

(State)

(Zip Code)

(Owner's Name - Please Print)

(Street or P.O. Box)

(Owner's Signature)

(City)

(State)

(Zip Code)

Title 18 U.S.C. Section 1001 and Title 43 U.S.C. Section 1212 makes it a crime for any person knowingly and willfully to make to any department or agency of the United States any false, fictitious or fraudulent statements or representations as to any matter within its jurisdiction.

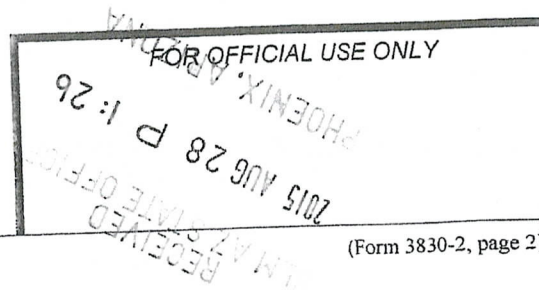
#### INSTRUCTIONS

1. This certification is made under the provisions of § 1744 of Title 43 and § 28-28k of Title 30 of the United States Code; and the regulations thereunder (43 CFR Part 3830).
2. The claimant(s) must fill in the dates in paragraph 1 for the beginning and ending of the assessment year for which this waiver is sought.
3. The claimant(s) must fill in the date in paragraph 2 for the beginning of the assessment year for which this waiver is sought.
4. All claim and site names and Bureau of Land Management (BLM) serial numbers must be listed for the mining claims, mill sites, and tunnel sites for which the waiver is sought.
5. All owners of the mining claims, mill sites, and tunnel sites and their addresses must be given.
6. This waiver form must be signed by all the claimants or their designated agent, in original form. If an agent is designated, a notarized designation of agent, signed by all of the claimants with proper address given, must be submitted with this waiver.
7. This form must be filed no later than September 1st for the upcoming assessment year in the BLM State Office where the mining claims or sites are recorded, or the waiver cannot be granted by the BLM. (Example: To obtain a waiver for the assessment year 2012, which begins on September 1, 2011, you must qualify for and file for a waiver no later than September 1, 2011, in the proper BLM State Office.)
8. For all mining claims which require assessment work, you must record an affidavit of labor on or before the December 30th immediately following the filing of this waiver. For all other mining claims or sites waived, you must record a notice of intent to hold on or before the December 30th immediately following the filing of this waiver.
9. Mill and tunnel sites may also be listed upon this waiver and be waived from payment of the maintenance fee. A notice of intent to hold for these sites is required to be filed by the December 30th following the filing of this waiver.

PHOENIX, ARIZONA

2016 APR - 7 P 12:11

RECEIVED  
BLM AZ STATE OFFICE



(Form 3830-2, page 2)

**DEPARTMENT OF THE INTERIOR  
BUREAU OF LAND MANAGEMENT  
MINING CLAIMS**

Run Date/Time: 01/21/2016 11:14 AM

**(LIVE) Serial Register Page**

Page 1 of 1

**01 05-10-1872;017STAT0091;30USC26,28,34**

**Case Type 384101: LODE CLAIM**

**Claim Name: GREEN STONE #11**

**Commodity :**

**Case Disposition: ACTIVE**

**Required Maintenance Fee: \$155.00**

**Total Acres**

**20.660**

**Serial Number**

**AMC405265**

**Lead File Number**

**AMC405265**

**Name & Address**

**Int Rel**

KONING RYAN

PO BOX 72118

PHOENIX, AZ 85050-1019

CLAIMANT

**Mer Twp Rng Sec**

**Quadrant**

**District/Field Office**

**County**

14 0090N 0020E 005

SW

HASSAYAMPA FO

YAVAPAI

**Act Date**

**Code**

**Action**

**Action Remarks**

**Receipt Number**

11/27/2010

403

LOCATION DATE

02/01/2011

395

RECORDATION NOTICE RECD

1

2285760

08/28/2015

483

SMALL MINER CERT FILED

2016

08/29/2014

782

MAINTENANCE FEE PAYMENT

2015;\$155

3117654

08/28/2015

480

EVID OF ASSMT FILED

2015

3379933

08/28/2013

682

MAINTENANCE FEE/\$140

2014;\$140

2867586

08/23/2012

682

MAINTENANCE FEE/\$140

2013;\$140

2638359

08/17/2011

682

MAINTENANCE FEE/\$140

2012

2407277

02/01/2011

484

LOCATION YEAR / MAINTENANCE

2011

2285760

08/28/2015

247

FUTURE ACTION SUSPENSE

2016 WVR CORRECTION

08/13/2015

396

TRF OF INTEREST FILED

SCHROEDER BRAD

3365870

05/10/2011

669

LAND STATUS CHECKED

02/01/2011

501

ACCT ADV IN LEAD FILE

AMC405265-AMC405279;

11/30/2010

404

COUNTY RECORDATION

0;4779;535

**Line Nr Remarks**

RECEIVED  
BLM AZ STATE OFFICE  
2016 APR -7 P 12:11  
PHOENIX, ARIZONA

**NO WARRANTY IS MADE BY BLM  
FOR USE OF THE DATA FOR  
PURPOSES NOT INTENDED BY BLM**

**DEPARTMENT OF THE INTERIOR  
BUREAU OF LAND MANAGEMENT  
MINING CLAIMS**

Run Date/Time: 01/21/2016 11:10 AM

**(LIVE) Serial Register Page**

Page 1 of 1

**01 05-10-1872;017STAT0091;30USC26,28,34**

**Total Acres**

**Serial Number**

**Case Type 384101: LODE CLAIM**

**20.660**

**AMC405266**

**Claim Name: GREEN STONE #12**

**Lead File Number**

**Commodity :**

**AMC405265**

**Case Disposition: ACTIVE**

**Required Maintenance Fee: \$155.00**

**Name & Address**

**Int Rel**

KONING RYAN

PO BOX 72118

PHOENIX, AZ 85050-1019

CLAIMANT

**Mer Twp Rng Sec**

**Quadrant**

**District/Field Office**

**County**

14 0090N 0020E 005

NW ,SW

HASSAYAMPA FO

YAVAPAI

Act Date	Code	Action	Action Remarks	Receipt Number
11/27/2010	403	LOCATION DATE		
02/01/2011	395	RECORDATION NOTICE RECD	1	2285760
08/28/2015	483	SMALL MINER CERT FILED	2016	
08/29/2014	782	MAINTENANCE FEE PAYMENT	2015;\$155	3117654
08/28/2015	480	EVID OF ASSMT FILED	2015	3379933
08/28/2013	682	MAINTENANCE FEE/\$140	2014;\$140	2867586
08/23/2012	682	MAINTENANCE FEE/\$140	2013;\$140	2638359
08/17/2011	682	MAINTENANCE FEE/\$140	2012	2407277
02/01/2011	484	LOCATION YEAR / MAINTENANCE	2011	2285760
08/28/2015	247	FUTURE ACTION SUSPENSE	2016 WVR CORRECTION	
08/13/2015	396	TRF OF INTEREST FILED	SCHROEDER BRAD	3365870
05/10/2011	669	LAND STATUS CHECKED		
02/01/2011	501	ACCT ADV IN LEAD FILE	AMC405265-AMC405279;	
11/30/2010	404	COUNTY RECORDATION	0;4779;534	

**Line Nr Remarks**

RECEIVED  
BLM AZ STATE OFFICE  
2016 APR -7 P 12:11  
PHOENIX, ARIZONA

NO WARRANTY IS MADE BY BLM  
FOR USE OF THE DATA FOR  
PURPOSES NOT INTENDED BY BLM





# United States Department of the Interior

BUREAU OF LAND MANAGEMENT

Arizona State Office

One North Central Avenue, Suite 800

Phoenix, Arizona 85004-4427

[www.blm.gov/az/](http://www.blm.gov/az/)

FEB 08 2016



In Reply Refer To:  
3800 (9200) RM  
AMC405265

CERTIFIED MAIL – RETURN RECEIPT REQUESTED 7015 1660 0000 0432 7770

## NOTICE

RYAN KONING  
PO BOX 72118  
PHOENIX, AZ 85050-1019

GREEN STONE #11, GREEN STONE #12  
AMC405265, AMC405266

RECEIVED  
BLM AZ STATE OFFICE  
2016 APR -7 P 12:11  
PHOENIX, ARIZONA

### Maintenance Fee Waiver Held for Rejection

This office received the Maintenance Fee Waiver Certification (waiver) for the above listed mining claim(s). The waiver is not properly completed and does not meet the annual filing requirements.

In accordance with 43 Code of Federal Regulations (CFR) 3835.10, the name, address, and original signatures of all owners of the mining claim must be included on the waiver form. Please correct the discrepancy as noted below:

The document is missing the claim owner's name, address and signature. Please obtain the missing signature on the enclosed copy of the waiver. Serial Register Pages are enclosed listing the claim owner.

In order to correct the defect in the waiver, per 43 CFR 3835.93, you must provide this office with the requested information within 60 days of your receipt of this notice. If you are unable to provide this information, you have the option of paying the annual maintenance fee of \$155 per claim (\$155 per 20 acres for placer claims larger than 20 acres). If we do not receive the requested corrections or the maintenance fees within the 60 day time frame, the claim(s) will be declared forfeited and closed.

Please include your AMC serial number on all correspondence. If additional information is required, please contact RéAnn Myers at 602-417-9413.

*Rebecca Heick*

Rebecca Heick  
Deputy State Director  
Lands, Minerals and Energy Division


Enclosures

RECEIVED  
DLM AZ STATE OFFICE  
2016 APR -7 P 12:11  
PHOENIX, ARIZONA

UNITED STATES  
DEPARTMENT OF THE INTERIOR  
Bureau of Land Management  
Arizona State Office  
One North Central Avenue, Suite 800  
Phoenix, Arizona 85004-4427

OFFICIAL BUSINESS  
PENALTY FOR PRIVATE USE \$300

**CERTIFIED MAIL®**



7015 1660 0000 0432 7770

RYAN KONING  
PO BOX 72118  
PHOENIX, AZ 85050-1019

neopost  
02/08/2016  
**US POSTAGE**



FIRST-CLASS MAIL

**\$06.95<sup>5</sup>**

US OFFICIAL MAIL  
\$300 Penalty  
For Private Use  
ZIP 85004  
041L11101433

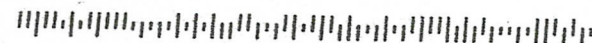
PHOENIX, ARIZONA

2016 APR - 7 P 12:11

RECEIVED  
BLM AZ STATE OFFICE

② att. 2/11

8505031019 B011





UNITED STATES  
DEPARTMENT OF THE INTERIOR  
BUREAU OF LAND MANAGEMENT

475

MAINTENANCE FEE WAIVER CERTIFICATION

SEE INSTRUCTIONS ON PAGE 2

401323

405265

FORM APPROVED

OMB NO. 1004-0114

Expires: October 31, 2016

1. This small miner waiver is filed for the assessment year beginning on September 1, 2015 and ending on September 1, 2016.
2. The undersigned and all related parties owned ten or fewer mining claims, mill, or tunnel sites located and maintained on Federal lands in the United States of America on September 1, 2015.
3. The undersigned have performed the assessment work required by law for each mining claim listed prior to filing this waiver and understand that by filing this form, an affidavit of assessment work must be recorded by the December 30th following the filing of this waiver.
4. The undersigned understand that if the assessment work obligation has not yet come due under 30 U.S.C. 28 (for those claims in their first assessment year only), a notice of intent to hold reciting this condition must be recorded by the December 30th following the filing of this waiver.
5. The undersigned understand that mill and tunnel sites may also be listed upon this waiver and be waived from payment of the maintenance fee, and that a notice of intent to hold for these sites is required to be recorded by the December 30th immediately following the filing of this waiver.
6. The undersigned understand and acknowledge that pursuant to 43 U.S.C. 1212 and 18 U.S.C. 1001, the filing or recording of a false, fictitious, or fraudulent document with the Bureau of Land Management may result in a fine of up to \$250,000, a prison term not to exceed five years, or both.
7. The mining claims, mill or tunnel sites for which this waiver from payment of the maintenance fees is requested are:

CLAIM OR SITE NAME		BLM RECORDATION SERIAL NUMBER	
1.	UNION JACK # 11	AMC#	401323 ✓
2.	UNION JACK # 12		401324
3.	UNION JACK # 13		405274
4.	UNION JACK # 14		405275
5.	UNION JACK # 15		405276
6.	UNION JACK # 16		405277
7.	UNION JACK # 17		405278
8.	UNION JACK # 20		401325
9.	GREEN STONE # 11		405265
10.	GREEN STONE # 12		405266

The owner(s) (claimants) of the above mining claims and sites are:

Michelle Koning

(Owner's Name - Please Print)

2011 E Dakey Lane

(Street or P.O. Box)

Phoenix

(City)

AZ

(State)

85024

(Zip Code)

Michelle Koning

(Owner's Signature)

(Owner's Name - Please Print)

(Owner's Signature)

(Street or P.O. Box)

(City)

(State)

(Zip Code)

(Owner's Name - Please Print)

(Owner's Signature)

(Street or P.O. Box)

(City)

(State)

(Zip Code)

(Continued on page 2)

RECEIVED  
BLM AZ STATE OFFICE

ENTERED  
SEP 11 2015

BY: *fm*

247 ENTERED ON  
405265 & 405266

NW ✓  
9/10/2015  
*fm*

(Owner's Name - Please Print)

(Owner's Signature)

(Street or P.O. Box)

(City)

(State)

(Zip Code)

(Owner's Name - Please Print)

(Owner's Signature)

(Street or P.O. Box)

(City)

(State)

(Zip Code)

(Owner's Name - Please Print)

(Owner's Signature)

(Street or P.O. Box)

(City)

(State)

(Zip Code)

(Owner's Name - Please Print)

(Owner's Signature)

(Street or P.O. Box)

(City)


(State)

(Zip Code)

Title 18 U.S.C. Section 1001 and Title 43 U.S.C. Section 1212 makes it a crime for any person knowingly and willfully to make to any department or agency of the United States any false, fictitious or fraudulent statements or representations as to any matter within its jurisdiction.

#### INSTRUCTIONS

1. This certification is made under the provisions of §1744 of Title 43 and § 28-28k of Title 30 of the United States Code; and the regulations thereunder (43 CFR Part 3830).
2. The claimant(s) must fill in the dates in paragraph 1 for the beginning and ending of the assessment year for which this waiver is sought.
3. The claimant(s) must fill in the date in paragraph 2 for the beginning of the assessment year for which this waiver is sought.
4. All claim and site names and Bureau of Land Management (BLM) serial numbers must be listed for the mining claims, mill sites, and tunnel sites for which the waiver is sought.
5. All owners of the mining claims, mill sites, and tunnel sites and their addresses must be given.
6. This waiver form must be signed by all the claimants or their designated agent, in original form. If an agent is designated, a notarized designation of agent, signed by all of the claimants with proper address given, must be submitted with this waiver.
7. This form must be filed no later than September 1st for the upcoming assessment year in the BLM State Office where the mining claims or sites are recorded, or the waiver cannot be granted by the BLM. (Example: To obtain a waiver for the assessment year 2012, which begins on September 1, 2011, you must qualify for and file for a waiver no later than September 1, 2011, in the proper BLM State Office.)
8. For all mining claims which require assessment work, you must record an affidavit of labor on or before the December 30th immediately following the filing of this waiver. For all other mining claims or sites waived, you must record a notice of intent to hold on or before the December 30th immediately following the filing of this waiver.
9. Mill and tunnel sites may also be listed upon this waiver and be waived from payment of the maintenance fee. A notice of intent to hold for these sites is required to be filed by the December 30th following the filing of this waiver.



(Form 3830-2, page 2)



When Recorded Return Document to:

MICHELE KONING

2011 E. DALEY LN.

PHOENIX, AZ. 85024

401323  
405265

☐ Check here if this is a change of address.

Telephone: \_\_\_\_\_

E-mail address: \_\_\_\_\_

**AFFIDAVIT OF PERFORMANCE OF ANNUAL WORK**

1. State of Arizona, County of MOHAVE ss:

2. I (Name) MICHELE KONING

3. Reside at (Address) 2011 E. DALEY LN.

PHOENIX, ARIZONA 85024

City PHOENIX County MARICOPA

BLM  
Date  
Stamp

RECEIVED  
LM AZ STATE OFFICE  
2015 AUG 28 P 1:26  
PHOENIX, ARIZONA

State AZ Zip 85024 being duly sworn, depose and say that I am a citizen of the United States, more than eighteen years of age, and that all of the facts set forth in this affidavit, subject to the provisions and penalties of 18 U.S.C. 1001 pertaining to the filing of false, fictitious, or fraudulent statements with the United States, are true and correct according to the best of my knowledge, information and belief.

4. Owner's name and address (If not shown in Items 1-3 above). \_\_\_\_\_

5. That I am personally acquainted with the mining claim(s). The work and improvements were made by and at the expense of the owner(s) of said claim(s). Said contiguous group of claims, listed on this document, are situated in the


\_\_\_\_\_ (optional) Mining District; MOHAVE County, Arizona.

Line No.	AMC NUMBER	CLAIM/SITE NAME	COUNTY RECORDER DATA (If available)	TWP	RNG	SEC
1	401323	UNION JACK # 11				
2	401324	UNION JACK # 12				
3	405274	UNION JACK # 13				
4	405275	UNION JACK # 14				
5	405276	UNION JACK # 15				
6	405277	UNION JACK # 16				

Form: MCF108  
Revised Jan. 2006  
Page 1 of 2

ENTERED  
AUG 31 2015  
BY: JK





7	405278	UNION JACK # 17				
8	401325	UNION JACK # 20				
9						
10						

6. That between the dates starting at 12 o'clock noon on September 1, 20 14 and ending at 12 o'clock noon on September 1, 20 15 at least \$ 1,000 dollars worth of work and improvements were done and performed upon said claim(s) or upon one or more of a contiguous group of claims for the benefit of all, wholly or partly outside of a contiguous group of claims for the benefit of all, not including the location work.

7. That the following persons were employed to perform the work and improvements described herein: KEVIN GILLETTE

8. That the work and improvements performed were: SAMPLING, MAPPING AND ROAD WORK

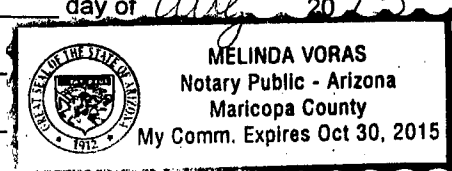
9. Dated: 8/31/15 Signature: Melinda Voras

SUBSCRIBED AND SWORN TO before me, a Notary Public, this 3 day of Aug, 20 15

By: MK

Notary Public Melinda Voras

My Commission Expires 10/30/15



Bureau of Land Management  
Arizona State Office  
[www.az.blm.gov](http://www.az.blm.gov)

No. of Claims: 8 x \$10 = 80.00  
Check No.: 107 Init. EE  
Receipt No.: 3379933  
For BLM Use Only

When Recorded Return Document to:

MICHELE KONING

2011 E. DALEY LN.

PHOENIX AZ 85024

☐ Check here if this is a change of address.

Telephone: \_\_\_\_\_

E-mail address: \_\_\_\_\_

### AFFIDAVIT OF PERFORMANCE OF ANNUAL WORK

1. State of Arizona, County of YAVAPAI ss:

2. I (Name) MICHELE KONING

3. Reside at (Address) 2011 E. DALEY LN.

City PHOENIX County MARICOPA

BLM  
Date  
Stamp

RECEIVED  
BLM AZ STATE OFFICE  
2015 AUG 28 P 1:20  
PHOENIX, ARIZONA


State AZ Zip 85024 being duly sworn, depose and say that I am a citizen of the United States, more than eighteen years of age, and that all of the facts set forth in this affidavit, subject to the provisions and penalties of 18 U.S.C. 1001 pertaining to the filing of false, fictitious, or fraudulent statements with the United States, are true and correct according to the best of my knowledge, information and belief.

4. Owner's name and address (If not shown in Items 1-3 above). \_\_\_\_\_

5. That I am personally acquainted with the mining claim(s). The work and improvements were made by and at the expense of the owner(s) of said claim(s). Said contiguous group of claims, listed on this document, are situated in the

\_\_\_\_\_ (optional) Mining District; YAVAPAI County, Arizona.

Line No.	AMC NUMBER	CLAIM/SITE NAME	COUNTY RECORDER DATA (If available)	TWP	RNG	SEC
1	405265	GREENSTONE # 11				
2	405266	GREENSTONE # 12				
3						
4						
5						
6						



7						
8						
9						
10						

6. That between the dates starting at 12 o'clock noon on September 1, 20 14 and ending at 12 o'clock noon on September 1, 20 15 at least \$ 500 dollars worth of work and improvements were done and performed upon said claim(s) or upon one or more of a contiguous group of claims for the benefit of all, wholly or partly outside of a contiguous group of claims for the benefit of all, not including the location work.

7. That the following persons were employed to perform the work and improvements described herein: KEVIN GILLETTE

8. That the work and improvements performed were: SAMPLING, MAPPING AND ROADWORK

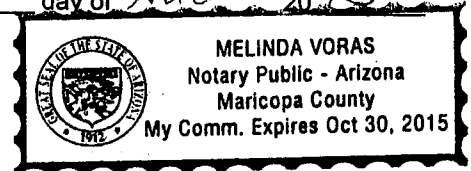
9. Dated: 8/03/15 Signature: Melinda Voras

SUBSCRIBED AND SWORN TO before me, a Notary Public, this 3 day of AUG 20 15

By: Melinda Voras

Notary Public Melinda Voras

My Commission Expires 10/30/15



Bureau of Land Management  
Arizona State Office  
[www.az.blm.gov](http://www.az.blm.gov)

No. of Claims: 2 x \$10 = 20.00

Check No.: 108 Init. SG

Receipt No.: 3379933

For BLM Use Only

Form: MCF108  
Revised Jan. 2006  
Page 2 of 2



**United States Department of the Interior**  
**Bureau of Land Management**  
 LANDS/RECREATION & PLANNING  
 ONE N CENTRAL AVE  
 PHOENIX, AZ 85004 -2203  
 Phone: 602-417-9200

Receipt

No: 3379933

**Transaction #:** 3478192**Date of Transaction:** 08/28/2015**CUSTOMER:**

MICHELE KONING  
 2011 E DALEY LN  
 PHOENIX, AZ 85024-7539 US

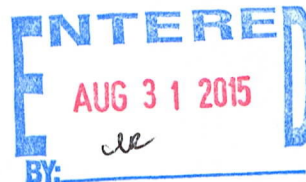
LINE #	QTY	DESCRIPTION	REMARKS	UNIT PRICE	TOTAL
1	1.00	LOCATABLE MINERALS / MINING CLAIMS- NOT NEW-UNADJUD, ONE AUTH NO. ONLY / MINING CLAIM MONEY RECEIVED <b>CASES:</b> AMC401323/\$100.00	2016 WAIV & 2015 POL (10)	- n/a -	100.00
<b>TOTAL:</b>					<b>\$100.00</b>

**PAYMENT INFORMATION**

1	AMOUNT:	80.00	POSTMARKED:	N/A
	TYPE:	CHECK	RECEIVED:	08/28/2015
	CHECK NO:	107		
	NAME:	WESTAR FINANCIAL LLC 15770 S BELL RD HOMER GLEN IL 60491		
2	AMOUNT:	20.00	POSTMARKED:	N/A
	TYPE:	CHECK	RECEIVED:	08/28/2015
	CHECK NO:	108		
	NAME:	WESTAR FINANCIAL LLC 15770 S BELL RD HOMER GLEN IL 60491		

**REMARKS**

This receipt was generated by the automated BLM Collections and Billing System and is a paper representation of a portion of the official electronic record contained therein.



390979  
 401323  
 405265  
 413463  
 415966

**MAINTENANCE FEE PAYMENT**

Claimant Name: KEVIN GILLETTE (AGENT)

Address: 33550 MUDSPRINGS RD

City: BLACK CANYON State: AZ Zip: 85324

Telephone: 928 830 0672

E-mail address: MMEEEXP@YAHOO.COM

Signature: [Signature]

☒ Check here if this is a change of address.

Address Updated  
 ENTERED  
 SEP 02 2014  
 BY: PB

RECEIVED  
 IN AZ STATE OFFICE  
 2014 AUG 29 P 2:26  
 PHOENIX, ARIZONA  
 BLM  
 Date  
 Stamp

LINE NO.	AMC NUMBER	CLAIM/SITE NAME	COUNTY RECORDER DATA (If available)	TWP	RNG	SEC
1	401323	UNION JACK # 11				
2	401324	UNION JACK # 12				
3	405274	UNION JACK # 13				
4	405275	UNION JACK # 14				
5	405276	UNION JACK # 15				
6	405277	UNION JACK # 16				
7	405278	UNION JACK # 17				
8	401325	UNION JACK # 20				
9	390979	JACK BUFFER # 72				
10	390980	JACK BUFFER # 74				

List additional claims on Form MCF114.

Bureau of Land Management  
 Arizona State Office  
[www.az.blm.gov](http://www.az.blm.gov)

ENTERED  
 SEP 02 2014  
 BY: PB

No. of Claims: 23 x \$140 = 3565.00  
 Check No: 007 CC Init. 007 SC  
 Receipt No.: 3117664  
 For BLM Use Only

Form: MCF112  
 Revised July 2009

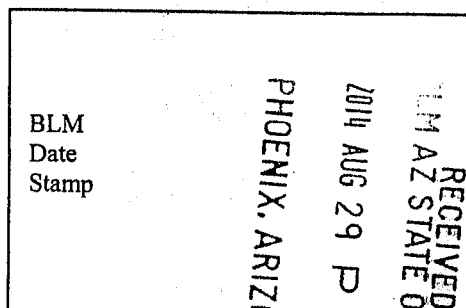
This form is available from the Arizona Department of Mines and Mineral Resources and may be reproduced.

# SUPPLEMENTAL ATTACHMENT

May be used with the following forms for listing additional mining claims:

Check One.

- ☐ Affidavit of Performance of Annual Work
- ☒ Maintenance Fee Payment
- ☐ Notice of Intent to Hold Mining Claims
- ☐ Notice of Non-Liability for Labor and Materials Furnished



LINE NO.	AMC NUMBER	CLAIM/SITE NAME	COUNTY RECORDER DATA (If available)	TWP	RNG	SEC
11	390981	JACK BUFFER # 76				
12	390990	JACK BUFFER # 89				
13	390991	JACK BUFFER # 90				
14	390992	JACK BUFFER # 92				
15	390993	JACK BUFFER # 94				
16	390994	JACK BUFFER # 96				
17	416003	MST # 38				
18	416005	MST # 40				
19	416007	MST # 42				
20	416009	MST # 44				
21	413493	JE # 30				
22	413494	JE # 31				
23	413495	JE # 32				

Form MCF114  
Revised June 2005

This form is available from the Arizona Department of Mines & Mineral Resources and may be reproduced.



**United States Department of the Interior**  
**Bureau of Land Management**  
 LANDS/RECREATION & PLANNING  
 ONE N CENTRAL AVE  
 PHOENIX, AZ 85004 -2203  
 Phone: 602-417-9200

Receipt

No:

3117664

<b>Transaction #:</b> 3209453		<b>ENTERED INTO COMPUTER</b>
<b>Date of Transaction:</b> 08/29/2014		
<b>CUSTOMER:</b>		SEP - 2 2014 <i>JB</i>
KEVIN GILLETTE 33550 S MUD SPRINGS RD BLACK CANYON CITY, AZ 85324-7525 US		

LINE #	QTY	DESCRIPTION	REMARKS	UNIT PRICE	TOTAL
1	1.00	LOCATABLE MINERALS / MINING CLAIMS- NOT NEW-UNADJUD, ONE AUTH NO. ONLY / MINING CLAIM MONEY RECEIVED CASES: AMC401323/\$3565.00	MAINT (23)✓ 2015	- n/a -	3565.00
<b>TOTAL:</b>					<b>\$3,565.00</b>

PAYMENT INFORMATION			
NOTE: Items will appear on credit card statement as "Bureau of Land Mgmt CO".			
1	AMOUNT:	3565.00	POSTMARKED: N/A
	TYPE:	CREDIT CARD	RECEIVED: 08/29/2014
	NAME:	GILLETTE, KEVIN 33550 S MUD SPRINGS RD BLACK CANYON CITY AZ 85324-7525 US	
	CARD NO:	XXXXXXXXXXXX4823	AUTH CODE: 460369
	NAME ON CARD:	KEVIN P GILLETTE DBA KEVIN P GILLETTE	
	EXPIRES:	10/2016	
	SIGNATURE:		

REMARKS

This receipt was generated by the automated BLM Collections and Billing System and is a paper representation of a portion of the official electronic record contained therein.

DEPARTMENT OF THE INTERIOR  
BUREAU OF LAND MANAGEMENT  
MINING CLAIMSMC Customer Information - With Serial No. and Claim Name  
ACTIVE CLAIMS

Page 1 of 1

Admin State: AZ

Geo State: AZ

GILLETTE KEVIN

PO BOX 6

ASH FORK, AZ 86320-0006

*← (changed) Request Rec'd 8/29/14*

CUSTOMER ID: 2264454

<u>Serial No.</u>	<u>Claim Name/Number</u>	<u>Lead Serial No.</u>	<u>Disposition</u>
AMC390990	JACK BUFFER #89	AMC390979	ACTIVE
AMC390991	JACK BUFFER #90	AMC390979	ACTIVE
AMC390992	JACK BUFFER #92	AMC390979	ACTIVE
AMC390993	JACK BUFFER #94	AMC390979	ACTIVE
AMC390994	JACK BUFFER #96	AMC390979	ACTIVE
→ AMC390995	JACK BUFFER #98 →	AMC390979	ACTIVE

Number of ACTIVE cases: 6

*Will file a Relinquishment*

## Customer Name Update Screen

System ID: MC

Name: GILLETTE KEVIN

Proprietor #: 2264454

Category: P - PRIVATE

Address: 33550 S MUD SPRINGS RD

City: BLACK CANYON CITY

State: AZ

Zip: 853247525

☐ UNDELIVERABLE

Email:

Address Updated

ENTERED  
SEP 02 2014  
BY: PR

Renumber To:

Customer details successfully saved for Customer Id 2264454



## Customer Name Update Screen

System ID: MC

Name: GILLETTE KEVIN

Lookup

Proprietor #: 2264454

Renumber To:

Category: P - PRIVATE

Address: PO BOX 6

City: ASH FORK

State: AZ

Zip: 863200006

☐ UNDELIVERABLE

Email:

← PREVIOUS ADDRESS

Save

Save/Override DataFlux

Delete

Renumber

## List of Proprietors

✓ GILLETTE KEVIN[26844], 4250 N BUSH HWY, , MESA, AZ, 85205, P,  
✓ GILLETTE KEVIN[26847], BOX 478, , GILBERT, AZ, 85234, P,  
✓ GILLETTE KEVIN[2264454], 33550 S MUD SPRINGS RD, , BLACK CANYON CITY, AZ, 85324/525, P, MATCHED  
✓ GILLETTE KEVIN P[26848], 100 BUMBLE BEE RD, , BLACK CANYON CITY, AZ, 85324, P,  
✓ GILLETTE KEVIN P[26849], 4250 N BUSH HWY, , MESA, AZ, 85205, P,

(v) Consolidate

9/2/14 - 4:43p left a message for Rick to Consolidate the ABOVE Addressee. PB

Select

Cancel

[http://ilnnirm0ap151:9000/cgi-pro/lr2000\\_510/custpicklistb?&system\\_id=MC&blm\\_admin...](http://ilnnirm0ap151:9000/cgi-pro/lr2000_510/custpicklistb?&system_id=MC&blm_admin...) 9/2/2014

[http://ilnnirm0ap151:9000/cgi-pro/lr2000\\_510/custpicklistb?&system\\_id=MC&blm\\_admin...](http://ilnnirm0ap151:9000/cgi-pro/lr2000_510/custpicklistb?&system_id=MC&blm_admin...) 9/2/2014

[http://ilnnirm0ap151:9000/cgi-pro/lr2000\\_510/custpicklistb?&system\\_id=MC&blm\\_admin...](http://ilnnirm0ap151:9000/cgi-pro/lr2000_510/custpicklistb?&system_id=MC&blm_admin...) 9/2/2014

List of Proprietors

GILLETTE KEVIN[2264454], 33550 S MUD SPRINGS RD, , BLACK CANYON CITY, AZ, 853247525, P, MATCHED

**ENTERED**  
SEP 03 2014  
BY: PB

Rick consolidated the Addresses.  
THX

Select

Cancel



## Message:

23 ROWS RETRIEVED

## CBS Export Results Report

☐ Include Resolved Records

## Record Status

☐ Error Records (E/M/I)☐ Accepted Records (A/W)☐ "On Hold" Records (H)☒ All Records (for s/n or receipt nr)☐ Exported, No Results From CBS☐ New (not yet exported)Enter export Date (mm/dd/yyyy) Serial Number match (optional) Receipt Nr (optional) Export Nr (exclusive) LR2000 User (defaults to login) 

## Responsible Area (Errors Only)

☐ User (U,X)☐ Programmer (P,X)☒ All (U,P,X)[User Guide](#)[Printable Format \(legal/landscape\)](#)

	Resend?	Export Nr	A/D	Serial Nr	Mult	Code	\$ Amount	Remarks	Receipt Nr	LR2000 User	#Msg	Resolved?	OK	Stat1	Area	CBS Msg 1	Stat2	Area	Msg 2	CBS 392 ID	392 \$ Amt	Action Update Date	Resend	Resend Orig	Export Date
1	<input type="checkbox"/>	4752660	A	AMC401323	782		155.00	2015;\$1553117664	PAULINEB	1		<input type="checkbox"/>		A		ACCPT				2092291	3565.00	9/2/2014 17:24			9/2/2014
2	<input type="checkbox"/>	4752661	A	AMC401324	782		155.00	2015;\$1553117664	PAULINEB	1		<input type="checkbox"/>		A		ACCPT				2092291	3565.00	9/2/2014 17:24			9/2/2014
3	<input type="checkbox"/>	4752662	A	AMC401325	782		155.00	2015;\$1553117664	PAULINEB	1		<input type="checkbox"/>		A		ACCPT				2092291	3565.00	9/2/2014 17:24			9/2/2014
4	<input type="checkbox"/>	4752691	A	AMC405274	782		155.00	2015;\$1553117664	PAULINEB	1		<input type="checkbox"/>		A		ACCPT				2092291	3565.00	9/2/2014 17:24			9/2/2014
5	<input type="checkbox"/>	4752692	A	AMC405275	782		155.00	2015;\$1553117664	PAULINEB	1		<input type="checkbox"/>		A		ACCPT				2092291	3565.00	9/2/2014 17:24			9/2/2014
6	<input type="checkbox"/>	4752693	A	AMC405276	782		155.00	2015;\$1553117664	PAULINEB	1		<input type="checkbox"/>		A		ACCPT				2092291	3565.00	9/2/2014 17:24			9/2/2014
7	<input type="checkbox"/>	4752694	A	AMC405277	782		155.00	2015;\$1553117664	PAULINEB	1		<input type="checkbox"/>		A		ACCPT				2092291	3565.00	9/2/2014 17:24			9/2/2014
8	<input type="checkbox"/>	4752695	A	AMC405278	782		155.00	2015;\$1553117664	PAULINEB	1		<input type="checkbox"/>		A		ACCPT				2092291	3565.00	9/2/2014 17:24			9/2/2014
9	<input type="checkbox"/>	4752742	A	AMC390979	782		155.00	2015;\$1553117664	PAULINEB	1		<input type="checkbox"/>		A		ACCPT				2092291	3565.00	9/2/2014 17:26			9/2/2014
10	<input type="checkbox"/>	4752743	A	AMC390980	782		155.00	2015;\$1553117664	PAULINEB	1		<input type="checkbox"/>		A		ACCPT				2092291	3565.00	9/2/2014 17:26			9/2/2014
11	<input type="checkbox"/>	4752744	A	AMC390981	782		155.00	2015;\$1553117664	PAULINEB	1		<input type="checkbox"/>		A		ACCPT				2092291	3565.00	9/2/2014 17:26			9/2/2014
12	<input type="checkbox"/>	4752771	A	AMC390990	782		155.00	2015;\$1553117664	PAULINEB	1		<input type="checkbox"/>		A		ACCPT				2092291	3565.00	9/2/2014 17:26			9/2/2014
13	<input type="checkbox"/>	4752772	A	AMC390991	782		155.00	2015;\$1553117664	PAULINEB	1		<input type="checkbox"/>		A		ACCPT				2092291	3565.00	9/2/2014 17:26			9/2/2014
14	<input type="checkbox"/>	4752773	A	AMC390992	782		155.00	2015;\$1553117664	PAULINEB	1		<input type="checkbox"/>		A		ACCPT				2092291	3565.00	9/2/2014 17:26			9/2/2014
15	<input type="checkbox"/>	4752774	A	AMC390993	782		155.00	2015;\$1553117664	PAULINEB	1		<input type="checkbox"/>		A		ACCPT				2092291	3565.00	9/2/2014 17:26			9/2/2014
16	<input type="checkbox"/>	4752775	A	AMC390994	782		155.00	2015;\$1553117664	PAULINEB	1		<input type="checkbox"/>		A		ACCPT				2092291	3565.00	9/2/2014 17:26			9/2/2014
17	<input type="checkbox"/>	4752803	A	AMC416003	782		155.00	2015;\$1553117664	PAULINEB	1		<input type="checkbox"/>		A		ACCPT				2092291	3565.00	9/2/2014 17:26			9/2/2014
18	<input type="checkbox"/>	4752805	A	AMC416005	782		155.00	2015;\$1553117664	PAULINEB	1		<input type="checkbox"/>		A		ACCPT				2092291	3565.00	9/2/2014 17:27			9/2/2014
19	<input type="checkbox"/>	4752807	A	AMC416007	782		155.00	2015;\$1553117664	PAULINEB	1		<input type="checkbox"/>		A		ACCPT				2092291	3565.00	9/2/2014 17:27			9/2/2014
20	<input type="checkbox"/>	4752809	A	AMC416009	782		155.00	2015;\$1553117664	PAULINEB	1		<input type="checkbox"/>		A		ACCPT				2092291	3565.00	9/2/2014 17:27			9/2/2014

388205  
405265  
401323  
365806  
365392  
365609  
390979

# MAINTENANCE FEE PAYMENT

Claimant Name: GIBOLA GOLD CORP  
Address: PO Box 7147  
City: CAVE CREEK State: AZ Zip: 85327  
Telephone: \_\_\_\_\_  
E-mail address: \_\_\_\_\_  
Signature: KQ

☒ Check here if this is a change of address.

BLM  
Date  
Stamp

RECEIVED  
BLM AZ STATE OFFICE  
2013 AUG 28 A 1:50  
PHOENIX, ARIZONA

LINE NO.	AMC NUMBER	CLAIM/SITE NAME	COUNTY RECORDER DATA (If available)	TWP	RNG	SEC
1	388205	JACK # 1				
2	388206	JACK # 2				
3	388207	JACK # 3				
4	388208	JACK # 4				
5	388209	JACK # 5				
6	388210	JACK # 6				
7	388211	JACK # 7				
8	388212	JACK # 8				
9	388213	JACK # 9				
10	388214	JACK # 10				

List additional claims on Form MCF114.

10/50  
Bureau of Land Management  
Arizona State Office  
www.blm.gov/az/

No. of Claims: 79 x \$140 = 11060.  
Check No: 7235100352 nit. SC  
Receipt No.: 2867428  
For BLM Use Only

Form: MCF112  
Revised July 2009

This form is available from the Arizona Department of Mines and Mineral Resources and may be reproduced.

ENTERED  
SEP - 6 2013  
RE  
BY: \_\_\_\_\_

# SUPPLEMENTAL ATTACHMENT

May be used with the following forms for listing additional mining claims:

Check One.

- ☐ Affidavit of Performance of Annual Work
- ☐ Maintenance Fee Payment
- ☐ Notice of Intent to Hold Mining Claims
- ☐ Notice of Non-Liability for Labor and Materials Furnished

BLM  
Date  
Stamp

RECEIVED  
BLM AZ STATE OFFICE  
2013 AUG 28 A 11:50  
PHOENIX, ARIZONA

LINE NO.	AMC NUMBER	CLAIM/SITE NAME	COUNTY RECORDER DATA (If available)	TWP	RNG	SEC
11	388215	JACK # 11				
12	388216	JACK # 12				
13	388217	JACK # 13				
14	388218	JACK # 14				
15	388219	JACK # 15				
16	405269	UNION JACK # 1				
17	405270	UNION JACK # 2				
18	405271	UNION JACK # 3				
19	405272	UNION JACK # 4				
20	405273	UNION JACK # 5				
21	401323	UNION JACK # 11				
22	401324	UNION JACK # 12				
23	405274	UNION JACK # 13				
24	405275	UNION JACK # 14				
25	405276	UNION JACK # 15				
26	405277	UNION JACK # 16				
27	405278	UNION JACK # 17				
28	405279	UNION JACK # 18				
29	401325	UNION JACK # 20				

Form MCF114  
Revised June 2005

This form is available from the Arizona Department of Mines & Mineral Resources and may be reproduced.



# SUPPLEMENTAL ATTACHMENT

May be used with the following forms for listing additional mining claims:

Check One.

- ☐ Affidavit of Performance of Annual Work
- ☐ Maintenance Fee Payment
- ☐ Notice of Intent to Hold Mining Claims
- ☐ Notice of Non-Liability for Labor and Materials Furnished

BLM  
Date  
Stamp

RECEIVED  
BLM STATE OFFICE  
2013 AUG 28 A 11:50  
PHOENIX, ARIZONA

LINE NO.	AMC NUMBER	CLAIM/SITE NAME	COUNTY RECORDER DATA (If available)	TWP	RNG	SEC
30	365861	JMD # 1				
31	365867	JMD # 7				
32	365869	JMD # 9				
33	365871	JMD # 11				
34	365873	JMD # 13				
35	365392	JACK EXT # 11				
36	365393	JACK EXT # 12				
37	365394	JACK EXT # 13				
38	365395	JACK EXT # 14				
39	365396	JACK EXT # 15				
40	365397	JACK EXT # 16				
41	365398	JACK EXT # 17				
42	365399	JACK EXT # 18				
43	365400	JACK EXT # 19				
44	365401	JACK EXT # 20				
45	365402	JACK EXT # 21				
46	365403	JACK EXT # 22				
47	365404	JACK EXT # 23				
48	365405	JACK EXT # 24				

Form MCF114  
Revised June 2005

This form is available from the Arizona Department of Mines & Mineral Resources and may be reproduced.

# SUPPLEMENTAL ATTACHMENT

May be used with the following forms for listing additional mining claims:

Check One.

- ☐ Affidavit of Performance of Annual Work
- ☐ Maintenance Fee Payment
- ☐ Notice of Intent to Hold Mining Claims
- ☐ Notice of Non-Liability for Labor and Materials Furnished

BLM  
Date  
Stamp

RECEIVED  
BLM AZ STATE OFFICE  
2013 AUG 28 A 11:51  
PHOENIX, ARIZONA

LINE NO.	AMC NUMBER	CLAIM/SITE NAME	COUNTY RECORDER DATA (If available)	TWP	RNG	SEC
49	365406	JACK EXT. 25				
50	365407	JACK EXT. 26				
51	365420	JACK EXT. * 39				
52	365421	JACK EXT. *40				
53	365422	JACK EXT. *41				
54	365708	JACK BUFFER*90				
55	365709	JACK BUFFER*91				
56	365710	JACK BUFFER*92				
57	365671	JACK BUFFER*53				
58	365672	JACK BUFFER*54				
59	365673	JACK BUFFER*55				
60	365674	JACK BUFFER*56				
61	365675	JACK BUFFER*57				
62	365676	JACK BUFFER*58				
63	365678	JACK BUFFER*60				
64	390979	JACK BUFFER*72				
65	390980	JACK BUFFER*74				
66	390981	JACK BUFFER*76				
67	390982	JACK BUFFER*78				

Form MCF114  
Revised June 2005

This form is available from the Arizona Department of Mines & Mineral Resources and may be reproduced.

19/20

# SUPPLEMENTAL ATTACHMENT

May be used with the following forms for listing additional mining claims:

Check One.

- ☐ Affidavit of Performance of Annual Work
- ☐ Maintenance Fee Payment
- ☐ Notice of Intent to Hold Mining Claims
- ☐ Notice of Non-Liability for Labor and Materials Furnished

BLM Date Stamp	RECEIVED BLM STATE OFFICE 2013 AUG 28 A 11:51 TUCSON, ARIZONA
----------------------	--

LINE NO.	AMC NUMBER	CLAIM/SITE NAME	COUNTY RECORDER DATA (If available)	TWP	RNG	SEC
68	390983	JACK BUFFER* 79				
69	390984	JACK BUFFER* 80				
70	390985	JACK BUFFER* 81				
71	390986	JACK BUFFER* 83				
72	390987	JACK BUFFER* 85				
73	390988	JACK BUFFER* 86				
74	390990	JACK BUFFER* 89				
75	390991	JACK BUFFER* 90				
76	390992	JACK BUFFER* 92				
77	390993	JACK BUFFER* 94				
78	390994	JACK BUFFER* 96				
79	390995	JACK BUFFER* 98				

Form MCF114  
Revised June 2005

This form is available from the Arizona Department of Mines & Mineral Resources and may be reproduced.

12/50



**United States Department of the Interior**  
**Bureau of Land Management**  
LANDS/RECREATION & PLANNING  
ONE N CENTRAL AVE  
PHOENIX, AZ 85004 -2203  
Phone: 602-417-9200

Receipt

No: 2867428

<b>Transaction #:</b> 2953362	
<b>Date of Transaction:</b> 08/28/2013	
<b>CUSTOMER:</b>	
	CIBOLAGOLD CORP PO BOX 7147 CAVE CREEK, AZ 85327-7147 US

LINE #	QTY	DESCRIPTION	REMARKS	UNIT PRICE	TOTAL
1	1.00	LOCATABLE MINERALS / MINING CLAIMS- NOT NEW-UNADJUD, ONE AUTH NO. ONLY / MINING CLAIM MONEY RECEIVED CASES: AMC388205/\$11060.00	MAINT (79) 2014	- n/a -	11060.00
<b>TOTAL:</b>					<b>\$11,060.00</b>

PAYMENT INFORMATION				
1	AMOUNT:	11060.00	POSTMARKED:	N/A
	TYPE:	CHECK	RECEIVED:	08/28/2013
	CHECK NO:	7235100352		
	NAME:	CIBOLAGOLD CORP PO BOX 7147 CAVE CREEK AZ 85327-7147 US		

REMARKS

This receipt was generated by the automated BLM Collections and Billing System and is a paper representation of a portion of the official electronic record contained therein.

365609 →

365392

36560

390979

393668

388205

405265

401323

365806

**Authorized Date** 10/12/2012

AZ BLM REFUND \$140 TO CIBOLAGOLD CORP FOR

**Instructions to Accounts** MAINTENANCE FEES PAID ON CLOSED CLAIM AMC393668.

RECEIPT #2638417. RE.

**Login ID** 4105

**Entry Date** 10/12/2012

**Total Amount** \$140.00

AMC 3880205  
 AMC 405265  
 AMC 401323  
 AMC 365806  
 AMC 465392  
 AMC 365609  
 AMC 390979  
 AMC 393668

# MAINTENANCE FEE PAYMENT

Claimant Name: GIBOLA GOLD CORP  
 Address: PO Box 7147  
 City: CAVE CREEK State: AZ Zip: 85327  
 Telephone: \_\_\_\_\_  
 E-mail address: \_\_\_\_\_  
 Signature: [Signature]

☐ Check here if this is a change of address.

RECEIVED  
 BLM AZ STATE OFFICE  
 2012 AUG 23 A 11:49  
 PHOENIX, ARIZONA  
 BLM  
 Date  
 Stamp

LINE NO.	AMC NUMBER	CLAIM/SITE NAME	COUNTY RECORDER DATA (If available)	TWP	RNG	SEC
1	388205	JACK # 1				
2	388206	JACK # 2				
3	388207	JACK # 3				
4	388208	JACK # 4				
5	388209	JACK # 5				
6	388210	JACK # 6				
7	388211	JACK # 7				
8	388212	JACK # 8				
9	388213	JACK # 9				
10	388214	JACK # 10				

List additional claims on Form MCF114.

Bureau of Land Management  
 Arizona State Office  
 www.blm.gov/az/

No. of Claims: 80 x \$140 = 11200.00  
 Check No: 0052300231 Init. [Signature]  
 Receipt No.: 2638417  
 For BLM Use Only

Form: MCF112  
 Revised July 2009

This form is available from the Arizona Department of Mines and Mineral Resources and may be reproduced.

1 claim closed  
 Refund  
 overpayment

ENTERED INTO COMPUTER

9/4/2012

\$140 Refund Authorize  
 for maint. fee paid o  
 closed AMC 393668.



# SUPPLEMENTAL ATTACHMENT

May be used with the following forms for listing additional mining claims:

Check One.

- ☐ Affidavit of Performance of Annual Work
- ☐ Maintenance Fee Payment
- ☐ Notice of Intent to Hold Mining Claims
- ☐ Notice of Non-Liability for Labor and Materials Furnished

RECEIVED BLM AZ STATE OFFICE 2012 AUG 23 A 11:49 PHOENIX, ARIZONA	BLM Date Stamp
--	----------------------

LINE NO.	AMC NUMBER	CLAIM/SITE NAME	COUNTY RECORDER DATA (If available)	TWP	RNG	SEC
11	388215	JACK # 11				
12	388216	JACK # 12				
13	388217	JACK # 13				
14	388218	JACK # 14				
15	388219	JACK # 15				
16	405269	UNION JACK # 1				
17	405270	UNION JACK # 2				
18	405271	UNION JACK # 3				
19	405272	UNION JACK # 4				
20	405273	UNION JACK # 5				
21	401323	UNION JACK # 11				
22	401324	UNION JACK # 12				
23	405274	UNION JACK # 13				
24	405275	UNION JACK # 14				
25	405276	UNION JACK # 15				
26	405277	UNION JACK # 16				
27	405278	UNION JACK # 17				
28	405279	UNION JACK # 18				
29	401325	UNION JACK # 20				

Form MCF114  
Revised June 2005

This form is available from the Arizona Department of Mines & Mineral Resources and may be reproduced.

# SUPPLEMENTAL ATTACHMENT

May be used with the following forms for listing additional mining claims:

Check One.

- ☐ Affidavit of Performance of Annual Work
- ☐ Maintenance Fee Payment
- ☐ Notice of Intent to Hold Mining Claims
- ☐ Notice of Non-Liability for Labor and Materials Furnished

BLM Date Stamp	RECEIVED BLM AZ STATE OFFICE 2012 AUG 23 A 11:49 PHOENIX, ARIZONA
----------------------	--

LINE NO.	AMC NUMBER	CLAIM/SITE NAME	COUNTY RECORDER DATA (If available)	TWP	RNG	SEC
30	365861	JMD # 1				
31	365867	JMD # 7				
32	365869	JMD # 9				
33	365871	JMD # 11				
34	365873	JMD # 13				
35	365392	JACK EXT # 11				
36	365393	JACK EXT # 12				
37	365394	JACK EXT # 13				
38	365395	JACK EXT # 14				
39	365396	JACK EXT # 15				
40	365397	JACK EXT. # 16				
41	365398	JACK EXT. # 17				
42	365399	JACK EXT # 18				
43	365400	JACK EXT # 19				
44	365401	JACK EXT # 20				
45	365402	JACK EXT # 21				
46	365403	JACK EXT # 22				
47	365404	JACK EXT # 23				
48	365405	JACK EXT # 24				

Form MCF114  
Revised June 2005

This form is available from the Arizona Department of Mines & Mineral Resources and may be reproduced.

**SUPPLEMENTAL ATTACHMENT**

May be used with the following forms for listing additional mining claims:

Check One.

- ☐ Affidavit of Performance of Annual Work  
☐ Maintenance Fee Payment  
☐ Notice of Intent to Hold Mining Claims  
☐ Notice of Non-Liability for Labor and Materials Furnished

BLM  
Date  
Stamp

PHOENIX, ARIZONA

2012 AUG 23 A 11:49

RECEIVED  
BLM AZ STATE OFFICE

LINE NO.	AMC NUMBER	CLAIM/SITE NAME	COUNTY RECORDER DATA (If available)	TWP	RNG	SEC
49	365406	JACK EXT. 25				
50	365407	JACK EXT. 26				
51	365420	JACK EXT. * 39				
52	365421	JACK EXT. * 40				
53	365422	JACK EXT. * 41				
54	365708	JACK BUFFER* 90				
55	365709	JACK BUFFER* 91				
56	365710	JACK BUFFER* 92				
57	365671	JACK BUFFER* 53				
58	365672	JACK BUFFER* 54				
59	365673	JACK BUFFER* 55				
60	365674	JACK BUFFER* 56				
61	365675	JACK BUFFER* 57				
62	365676	JACK BUFFER* 58				
63	365678	JACK BUFFER* 60				
64	390979	JACK BUFFER* 72				
65	390980	JACK BUFFER* 74				
66	390981	JACK BUFFER* 76				
67	390982	JACK BUFFER* 78				

Form MCF114  
Revised June 2005

This form is available from the Arizona Department of Mines & Mineral Resources and may be reproduced.



# SUPPLEMENTAL ATTACHMENT

May be used with the following forms for listing additional mining claims:

Check One.

- ☐ Affidavit of Performance of Annual Work
- ☐ Maintenance Fee Payment
- ☐ Notice of Intent to Hold Mining Claims
- ☐ Notice of Non-Liability for Labor and Materials Furnished

BLM  
Date  
Stamp

PHOENIX, ARIZONA

2012 AUG 23 A 11:49

RECEIVED  
BLM AZ STATE OFFICE

LINE NO.	AMC NUMBER	CLAIM/SITE NAME	COUNTY RECORDER DATA (If available)	TWP	RNG	SEC
68	390983	JACK BUFFER* 79				
69	390984	JACK BUFFER* 80				
70	390985	JACK BUFFER* 81				
71	390986	JACK BUFFER* 83				
72	390987	JACK BUFFER* 85				
73	390988	JACK BUFFER* 86				
74	390990	JACK BUFFER* 89				
75	390991	JACK BUFFER* 90				
76	390992	JACK BUFFER* 92				
77	390993	JACK BUFFER* 94				
78	390994	JACK BUFFER* 96				
79	390995	JACK BUFFER* 98				
	<del>390996</del>					
80	393668	JACK BUFFER* 100	Closed			

Form MCF114  
Revised June 2005

This form is available from the Arizona Department of Mines & Mineral Resources and may be reproduced.

**United States Department of the Interior**  
**Bureau of Land Management**  
 LANDS/RECREATION & PLANNING  
 ONE N CENTRAL AVE  
 PHOENIX, AZ 85004 -2203  
 Phone: 602-417-9200

Receipt

No: 2638417

<b>Transaction #:</b> 2719030	
<b>Date of Transaction:</b> 08/23/2012	
<b>CUSTOMER:</b>	
	CIBOLAGOLD CORP PO BOX 7147 CAVE CREEK, AZ 85327-7147 US

LINE #	QTY	DESCRIPTION	REMARKS	UNIT PRICE	TOTAL
1	1.00	LOCATABLE MINERALS / MINING CLAIMS- NOT NEW-UNADJUD, ONE AUTH NO. ONLY / MINING CLAIM MONEY RECEIVED CASES: AMC388205/\$11200.00	2013 MAINT (80)	- n/a -	11200.00
<b>TOTAL:</b>					<b>\$11,200.00</b>

PAYMENT INFORMATION			
1	AMOUNT:	11200.00	POSTMARKED: N/A
	TYPE:	CHECK	RECEIVED: 08/23/2012
	CHECK NO:	0052300231	
	NAME:	CIBOLAGOLD CORP PO BOX 7147 CAVE CREEK AZ 85327-7147 US	

REMARKS

This receipt was generated by the automated BLM Collections and Billing System and is a paper representation of a portion of the official electronic record contained therein.

DEPARTMENT OF THE INTERIOR  
BUREAU OF LAND MANAGEMENT

MINING CLAIMS

MC Customer Information - With Serial No. and Acreage  
ACTIVE CLAIMS

Run Date: 09/04/2012 01:05 PM

Page 1 of 1

Admin State: AZ

Geo State: AZ

GILLETTE KEVIN  
PO BOX 6  
ASH FORK, AZ 86320-0

CUSTOMER ID: 2264454

<u>Serial No.</u>	<u>Claim Name/Number</u>	<u>Acreage</u>	<u>Casetype</u>	<u>Disposition</u>
AMC387065	BOX CANYON #10	20.660	LODE CLAIM	ACTIVE
AMC390990	JACK BUFFER #89	20.660	LODE CLAIM	ACTIVE
AMC390991	JACK BUFFER #90	20.660	LODE CLAIM	ACTIVE
AMC390992	JACK BUFFER #92	20.660	LODE CLAIM	ACTIVE
AMC390993	JACK BUFFER #94	20.660	LODE CLAIM	ACTIVE
AMC390994	JACK BUFFER #96	20.660	LODE CLAIM	ACTIVE
AMC390995	JACK BUFFER #98	20.660	LODE CLAIM	ACTIVE

Number of ACTIVE cases: 7



DEPARTMENT OF THE INTERIOR  
BUREAU OF LAND MANAGEMENT  
MINING CLAIMS

MC Customer Information - With Serial No. and Acreage  
ACTIVE CLAIMS

Run Date: 09/04/2012 01:04 PM

Page 1 of 1

Admin State: AZ

Geo State: AZ

MELICK RICHARD D  
587 S TERRACE RD  
CHANDLER, AZ 85226-4

CUSTOMER ID: 48575

<u>Serial No.</u>	<u>Claim Name/Number</u>	<u>Acreage</u>	<u>Casetype</u>	<u>Disposition</u>
AMC390979	JACK BUFFER #72	20.660	LODE CLAIM	ACTIVE
AMC390980	JACK BUFFER #74	20.660	LODE CLAIM	ACTIVE
AMC390981	JACK BUFFER #76	20.660	LODE CLAIM	ACTIVE
AMC390982	JACK BUFFER #78	20.660	LODE CLAIM	ACTIVE
AMC390983	JACK BUFFER #79	20.660	LODE CLAIM	ACTIVE
AMC390984	JACK BUFFER #79	20.660	LODE CLAIM	ACTIVE
AMC390985	JACK BUFFER #81	20.660	LODE CLAIM	ACTIVE
AMC390986	JACK BUFFER #83	20.660	LODE CLAIM	ACTIVE
AMC390987	JACK BUFFER #85	20.660	LODE CLAIM	ACTIVE
AMC390988	JACK BUFFER #86	20.660	LODE CLAIM	ACTIVE

Number of ACTIVE cases: 10

DEPARTMENT OF THE INTERIOR  
BUREAU OF LAND MANAGEMENT  
MINING CLAIMS

MC Customer Information - With Serial No. and Acreage  
ACTIVE CLAIMS

Run Date: 09/04/2012 01:03 PM

Page 1 of 1

Admin State: AZ

Geo State: AZ

SCHROEDER BRAD  
PO BOX 7147  
CAVE CREEK, AZ 85327

CUSTOMER ID: 2301140

<u>Serial No.</u>	<u>Claim Name/Number</u>	<u>Acreage</u>	<u>Casetype</u>	<u>Disposition</u>
AMC401323	UNION JACK #11	20.660	LODE CLAIM	ACTIVE
AMC401324	UNION JACK #12	20.660	LODE CLAIM	ACTIVE
AMC401325	UNION JACK #20	20.660	LODE CLAIM	ACTIVE
AMC405265	GREEN STONE #11	20.660	LODE CLAIM	ACTIVE
AMC405266	GREEN STONE #12	20.660	LODE CLAIM	ACTIVE
AMC405267	GREEN STONE #19	20.660	LODE CLAIM	ACTIVE
AMC405268	GREEN STONE #20	20.660	LODE CLAIM	ACTIVE
AMC405269	UNION JACK #1	20.660	LODE CLAIM	ACTIVE
AMC405270	UNION JACK #2	20.660	LODE CLAIM	ACTIVE
AMC405271	UNION JACK #3	20.660	LODE CLAIM	ACTIVE
AMC405272	UNION JACK #4	20.660	LODE CLAIM	ACTIVE
AMC405273	UNION JACK #5	20.660	LODE CLAIM	ACTIVE
AMC405274	UNION JACK #13	20.660	LODE CLAIM	ACTIVE
AMC405275	UNION JACK #14	20.660	LODE CLAIM	ACTIVE
AMC405276	UNION JACK #15	20.660	LODE CLAIM	ACTIVE
AMC405277	UNION JACK #16	20.660	LODE CLAIM	ACTIVE
AMC405278	UNION JACK #17	20.660	LODE CLAIM	ACTIVE
AMC405279	UNION JACK #18	20.660	LODE CLAIM	ACTIVE

Number of ACTIVE cases: 18

**DEPARTMENT OF THE INTERIOR  
BUREAU OF LAND MANAGEMENT**

**MINING CLAIMS**

**MC Customer Information - With Serial No. and Claim Name  
ACTIVE CLAIMS**

Page 1 of 1

Run Date: 09/04/2012 12:58 PM

Admin State: AZ

Geo State: AZ

CUSTOMER ID: 2227123

ADAMS MARK  
HC 30 BOX 266  
KINGMAN, AZ 86401-91

<u>Serial No.</u>	<u>Claim Name/Number</u>	<u>Lead Serial No.</u>	<u>Disposition</u>
AMC365392	JACK EXTENSION #11	AMC365392	ACTIVE
AMC365393	JACK EXTENSION #12	AMC365392	ACTIVE
AMC365394	JACK EXTENSION #13	AMC365392	ACTIVE
AMC365395	JACK EXTENSION #14	AMC365392	ACTIVE
AMC365396	JACK EXTENSION #15	AMC365392	ACTIVE
AMC365397	JACK EXTENSION #16	AMC365392	ACTIVE
AMC365398	JACK EXTENSION #17	AMC365392	ACTIVE
AMC365399	JACK EXTENSION #18	AMC365392	ACTIVE
AMC365400	JACK EXTENSION #19	AMC365392	ACTIVE
AMC365401	JACK EXTENSION #20	AMC365392	ACTIVE
AMC365402	JACK EXTENSION #21	AMC365392	ACTIVE
AMC365403	JACK EXTENSION #22	AMC365392	ACTIVE
AMC365404	JACK EXTENSION #23	AMC365392	ACTIVE
AMC365405	JACK EXTENSION #24	AMC365392	ACTIVE
AMC365406	JACK EXTENSION #25	AMC365392	ACTIVE
AMC365407	JACK EXTENSION #26	AMC365392	ACTIVE
AMC365420	JACK EXTENSION #39	AMC365392	ACTIVE
AMC365421	JACK EXTENSION #40	AMC365392	ACTIVE
AMC365422	JACK EXTENSION #41	AMC365392	ACTIVE
AMC365671	JACK BUFFER #53	AMC365609	ACTIVE
AMC365672	JACK BUFFER #54	AMC365609	ACTIVE
AMC365673	JACK BUFFER #55	AMC365609	ACTIVE
AMC365674	JACK BUFFER #56	AMC365609	ACTIVE
AMC365675	JACK BUFFER #57	AMC365609	ACTIVE
AMC365676	JACK BUFFER #58	AMC365609	ACTIVE
AMC365678	JACK BUFFER #60	AMC365609	ACTIVE
AMC365708	JACK BUFFER #90	AMC365609	ACTIVE
AMC365709	JACK BUFFER #91	AMC365609	ACTIVE
AMC365710	JACK BUFFER #92	AMC365609	ACTIVE
AMC365861	JMD #1	AMC365806	ACTIVE
AMC365867	JMD #7	AMC365806	ACTIVE
AMC365869	JMD #9	AMC365806	ACTIVE
AMC365871	JMD #11	AMC365806	ACTIVE
AMC365873	JMD #13	AMC365806	ACTIVE
AMC388205	JACK #1	AMC388205	ACTIVE
AMC388206	JACK #2	AMC388205	ACTIVE
AMC388207	JACK #3	AMC388205	ACTIVE
AMC388208	JACK #4	AMC388205	ACTIVE
AMC388209	JACK #5	AMC388205	ACTIVE
AMC388210	JACK #6	AMC388205	ACTIVE
AMC388211	JACK #7	AMC388205	ACTIVE
AMC388212	JACK #8	AMC388205	ACTIVE
AMC388213	JACK #9	AMC388205	ACTIVE
AMC388214	JACK #10	AMC388205	ACTIVE
AMC388215	JACK #11	AMC388205	ACTIVE
AMC388216	JACK #12	AMC388205	ACTIVE
AMC388217	JACK #13	AMC388205	ACTIVE
AMC388218	JACK #14	AMC388205	ACTIVE
AMC388219	JACK #15	AMC388205	ACTIVE

Number of ACTIVE cases: 49



When Recorded Return Document to:

AMC 401323

☐ Check here if this is a change of address.

Telephone: \_\_\_\_\_

E-mail address: \_\_\_\_\_

**AFFIDAVIT OF PERFORMANCE OF ANNUAL WORK**

1. State of Arizona, County of YAVAPAI ss: \_\_\_\_\_

2. I (Name) BRAD SCHROEDER

3. Reside at (Address) MILITARY RD

City CAVE CREEK County YAVAPAI

BLM  
Date  
Stamp

RECEIVED  
BLM AZ STATE OFFICE  
2011 DEC 23 P 12:04  
PHOENIX, ARIZONA

State AZ Zip 85327 being duly sworn, depose and say that I am a citizen of the United States, more than eighteen years of age, and that all of the facts set forth in this affidavit, subject to the provisions and penalties of 18 U.S.C. 1001 pertaining to the filing of false, fictitious, or fraudulent statements with the United States, are true and correct according to the best of my knowledge, information and belief.

4. Owner's name and address (If not shown in Items 1-3 above). \_\_\_\_\_

5. That I am personally acquainted with the mining claim(s). The work and improvements were made by and at the expense of the owner(s) of said claim(s). Said contiguous group of claims, listed on this document, are situated in the


(optional) Mining District; MOHAVE County, Arizona.

Line No.	AMC NUMBER	CLAIM/SITE NAME	COUNTY RECORDER DATA (If available)	TWP	RNG	SEC
1	401323	UNION JACK # 11		27N	21W	9+16
2	401324	UNION JACK # 12		27N	21W	9+16
3	401325	UNION JACK # 20		27N	21W	9+16
4						
5						
6						

Form: MCF108  
Revised Jan. 2006  
Page 1 of 2

ENTERED INTO COMPUTER

1/4/12 AT



7						
8						
9						
10						

6. That between the dates starting at 12 o'clock noon on September 1, 20 10 and ending at 12 o'clock noon on September 1, 20 11 at least \$ 500 dollars worth of work and improvements were done and performed upon said claim(s) or upon one or more of a contiguous group of claims for the benefit of all, wholly or partly outside of a contiguous group of claims for the benefit of all, not including the location work.

7. That the following persons were employed to perform the work and improvements described herein: KEVIN GILLETTE BRAD SCHROEDER

8. That the work and improvements performed were: SAMPLING / TESTING ROADWORK


9. Dated: 12-22-11 Signature: [Signature]

SUBSCRIBED AND SWORN TO before me, a Notary Public, this 22nd day of December 20 11

By: Trudell Kolpack

Notary Public [Signature]

My Commission Expires 8/3/13



Bureau of Land Management  
Arizona State Office  
[www.az.blm.gov](http://www.az.blm.gov)

No. of Claims: 3 x \$10 = 30.00  
Check No.: CASH Init. EGG  
Receipt No.: 2487411  
For BLM Use Only

Form: MCF108  
Revised Jan. 2006  
Page 2 of 2

**United States Department of the Interior**  
**Bureau of Land Management**  
LANDS/RECREATION & PLANNING  
ONE N CENTRAL AVE  
PHOENIX, AZ 85004 -2203  
Phone: 602-417-9200

Receipt

No: 2487411

Transaction #: 2564162

Date of Transaction: 12/23/2011

**ENTERED INTO COMPUTER**

CUSTOMER:

BRAD SCHROEDER  
PO BOX 7147  
CAVE CREEK, AZ 85327-7147 US

LINE #	QTY	DESCRIPTION	REMARKS	UNIT PRICE	TOTAL
1	1.00	LOCATABLE MINERALS / MINING CLAIMS- NOT NEW-UNADJUD, ONE AUTH NO. ONLY / MINING CLAIM MONEY RECEIVED CASES: AMC401323/\$30.00	POL (3)	- n/a -	30.00
<b>TOTAL:</b>					<b>\$30.00</b>

PAYMENT INFORMATION			
1	AMOUNT:	30.00	POSTMARKED: N/A
	TYPE:	CASH	RECEIVED: 12/23/2011
	NAME:	SCHROEDER, BRAD PO BOX 7147 CAVE CREEK AZ 85327-7147 US	

REMARKS

This receipt was generated by the automated BLM Collections and Billing System and is a paper representation of a portion of the official electronic record contained therein.



AMC 388205  
 AMC 405265  
 AMC 401323  
 AMC 365806  
 AMC 365392  
 AMC 365609  
 AMC 390979

AMC 393648

**MAINTENANCE FEE PAYMENT**

Claimant Name: METAL STORM RESOURCES USA CORP.

Address: PO Box 6

City: ASH FORK State: AZ Zip: 86320

Telephone: 928 830 0672

E-mail address: \_\_\_\_\_

Signature: [Signature]

☐ Check here if this is a change of address.

RECEIVED  
 IHAZ STATE OFFICE  
 2011 AUG 17 P 1:09  
 PHOENIX, ARIZONA  
 BLM  
 Date  
 Stamp

LINE NO.	AMC NUMBER	CLAIM/SITE NAME	COUNTY RECORDER DATA (If available)	TWP	RNG	SEC
1	388205	JACK # 1				
2	388206	JACK # 2				
3	388207	JACK # 3				
4	388208	JACK # 4				
5	388209	JACK # 5				
6	388210	JACK # 6				
7	388211	JACK # 7				
8	388212	JACK # 8				
9	388213	JACK # 9				
10	388214	JACK # 10				

List additional claims on Form MCF114.

Bureau of Land Management  
 Arizona State Office  
[www.blm.gov/az/](http://www.blm.gov/az/)

No. of Claims: 80 x \$140 = 11,200.00  
 Check No: 121 Init. JMC  
 Receipt No.: 2407429  
 For BLM Use Only

AUG 26 2011 cm

Form: MCF112  
 Revised July 2009

This form is available from the Arizona Department of Mines and Mineral Resources and may be reproduced.

# SUPPLEMENTAL ATTACHMENT

May be used with the following forms for listing additional mining claims:

Check One.

- ☐ Affidavit of Performance of Annual Work
- ☒ Maintenance Fee Payment
- ☐ Notice of Intent to Hold Mining Claims
- ☐ Notice of Non-Liability for Labor and Materials Furnished

BLM  
Date  
Stamp

2011 AUG 17 P 1 09  
PHOENIX, ARIZONA

RECEIVED  
BLM AZ STATE OFFICE

LINE NO.	AMC NUMBER	CLAIM/SITE NAME	COUNTY RECORDER DATA (If available)	TWP	RNG	SEC
11	388215	JACK # 11				
12	388216	JACK # 12				
13	388217	JACK # 13				
14	388218	JACK # 14				
15	388219	JACK # 15				
16	405269	UNION JACK # 1				
17	405270	UNION JACK # 2				
18	405271	UNION JACK # 3				
19	405272	UNION JACK # 4				
20	405273	UNION JACK # 5				
21	401323	UNION JACK # 11				
22	401324	UNION JACK # 12				
23	405274	UNION JACK # 13				
24	405275	UNION JACK # 14				
25	405276	UNION JACK # 15				
26	405277	UNION JACK # 16				
27	405278	UNION JACK # 17				
28	405279	UNION JACK # 18				
29	401325	UNION JACK # 20				

Form MCF114  
Revised June 2005

This form is available from the Arizona Department of Mines & Mineral Resources and may be reproduced.



# SUPPLEMENTAL ATTACHMENT

May be used with the following forms for listing additional mining claims:

Check One.

- ☐ Affidavit of Performance of Annual Work
- ☐ Maintenance Fee Payment
- ☐ Notice of Intent to Hold Mining Claims
- ☐ Notice of Non-Liability for Labor and Materials Furnished

BLM  
Date  
Stamp

RECEIVED  
MAY 17 2011  
2011 AUG 17 P 1:09  
MOENIX, ARIZONA  
STATE OFFICE

LINE NO.	AMC NUMBER	CLAIM/SITE NAME	COUNTY RECORDER DATA (If available)	TWP	RNG	SEC
✓ 30	365861	JMD # 1				
✓ 31	365867	JMD # 7				
✓ 32	365869	JMD # 9				
✓ 33	365871	JMD # 11				
✓ 34	365873	JMD # 13				
35	365392	JACK EXT. # 11				
36	365393	JACK EXT. # 12				
37	365394	JACK EXT. # 13				
38	365395	JACK EXT. # 14				
39	365396	JACK EXT. # 15				
40	365397	JACK EXT. # 16				
41	365398	JACK EXT. # 17				
42	365399	JACK EXT. # 18				
43	365400	JACK EXT. # 19				
44	365401	JACK EXT. # 20				
45	365402	JACK EXT. # 21				
46	365403	JACK EXT. # 22				
47	365404	JACK EXT. # 23				
48	365405	JACK EXT. # 24				

Form MCF114  
Revised June 2005

This form is available from the Arizona Department of Mines & Mineral Resources and may be reproduced.



# SUPPLEMENTAL ATTACHMENT

May be used with the following forms for listing additional mining claims:

Check One.

- ☐ Affidavit of Performance of Annual Work
- ☐ Maintenance Fee Payment
- ☐ Notice of Intent to Hold Mining Claims
- ☐ Notice of Non-Liability for Labor and Materials Furnished

BLM  
Date  
Stamp

RECEIVED  
1117 STATE OFFICE  
2011 AUG 17 P 1:00  
PHOENIX, ARIZONA

LINE NO.	AMC NUMBER	CLAIM/SITE NAME	COUNTY RECORDER DATA (If available)	TWP	RNG	SEC
49	365406	JACK EXT #25				
✓ 50	365407	JACK EXT #26				
51	365420	JACK EXT #39				
52	365421	JACK EXT #40				
✓ 53	365422	JACK EXT #41				
54	365708	JACK BUFFER #90				
55	365709	JACK BUFFER #91				
✓ 56	365710	JACK BUFFER #92				
57	365671	JACK BUFFER #53				
58	365672	JACK BUFFER #54				
59	365673	JACK BUFFER #55				
60	365674	JACK BUFFER #56				
61	365675	JACK BUFFER #57				
✓ 62	365676	JACK BUFFER #58				
✓ 63	365678	JACK BUFFER #60				
64	390979	JACK BUFFER #72				
65	390980	JACK BUFFER #74				
66	390981	JACK BUFFER #76				
67	390982	JACK BUFFER #78				

Form MCF114  
Revised June 2005

This form is available from the Arizona Department of Mines & Mineral Resources and may be reproduced.

# SUPPLEMENTAL ATTACHMENT

May be used with the following forms for listing additional mining claims:

Check One.

- ☐ Affidavit of Performance of Annual Work
- ☒ Maintenance Fee Payment
- ☐ Notice of Intent to Hold Mining Claims
- ☐ Notice of Non-Liability for Labor and Materials Furnished

BLM  
Date  
Stamp

RECEIVED  
BLM STATE OFFICE  
PHOENIX, ARIZONA  
2011 AUG 17 P 1:09

LINE NO.	AMC NUMBER	CLAIM/SITE NAME	COUNTY RECORDER DATA (If available)	TWP	RNG	SEC
68	390983	JACK BUFFER #79				
69	390984	JACK BUFFER #80				
70	390985	JACK BUFFER #81				
71	390986	JACK BUFFER #83				
72	390987	JACK BUFFER #85				
73	390988	JACK BUFFER #86				
74	390990	JACK BUFFER #89				
75	390991	JACK BUFFER #90				
76	390992	JACK BUFFER #92				
77	390993	JACK BUFFER #94				
78	390994	JACK BUFFER #96				
✓ 79	390995	JACK BUFFER #98				
✓ 80	393668	JACK BUFFER #100				

Form MCF114  
Revised June 2005

This form is available from the Arizona Department of Mines & Mineral Resources and may be reproduced.

**United States Department of the Interior**

**Bureau of Land Management**

LANDS/RECREATION & PLANNING

ONE N CENTRAL AVE

PHOENIX, AZ 85004 -2203

Phone: 602-417-9200

Receipt

No:

2407429

**Transaction #:** 2482709

**Date of Transaction:** 08/17/2011

**CUSTOMER:**

METALSTORM RESOURCES USA CORP  
PO BOX 6  
ASH FORK, AZ 86320-0006 US

LINE #	QTY	DESCRIPTION	REMARKS	UNIT PRICE	TOTAL
1	1.00	LOCATABLE MINERALS / MINING CLAIMS-NOT NEW-UNADJUD, ONE AUTH NO. ONLY / MINING CLAIM MONEY RECEIVED CASES: AMC388205/\$11200.00	MAINT 2012/80	- n/a -	11200.00
<b>TOTAL:</b>					<b>\$11,200.00</b>

**PAYMENT INFORMATION**

1	AMOUNT:	11200.00	POSTMARKED:	N/A
	TYPE:	CHECK	RECEIVED:	08/17/2011
	CHECK NO:	121		
	NAME:	METALSTORM RESOURCES USA CORP PO BOX 6 ASH FORK AZ 86320-0006 US		

**REMARKS**

This receipt was generated by the automated BLM Collections and Billing System and is a paper representation of a portion of the official electronic record contained therein.



UNITED STATES DEPARTMENT OF THE INTERIOR  
BUREAU OF LAND MANAGEMENT

Amc 401323

MAINTENANCE FEE WAIVER CERTIFICATION

501

FORM APPROVED  
OMB NO. 1004-0114  
Expires: February 28, 2010

SEE INSTRUCTIONS ON REVERSE

1. This small miner waiver is filed for the assessment year beginning at noon on September 1, 2010 and ending at noon on September 1, 2011
2. The undersigned and all related parties owned ten or fewer mining claims, mill, or tunnel sites located and maintained on Federal lands in the United States of America on September 1, 2010.
3. The undersigned have performed the assessment work **required by law** for each mining claim listed **prior to filing this waiver** and understand that by filing this form; an affidavit of assessment work **must** be recorded by the December 30th following the filing of this waiver.
4. The undersigned understand that if the assessment work obligation has not yet come due under 30 U.S.C. 28 (for those claims in their first assessment year only); a notice of intent to hold reciting this condition **must** be recorded by the December 30th following the filing of this waiver.
5. The undersigned understand that mill and tunnel sites may also be listed upon this waiver and be waived from payment of the maintenance fee; and that a notice of intent to hold for these sites is required to be recorded by the December 30th immediately following the filing of this waiver.
6. The undersigned understand and acknowledge that pursuant to 43 U.S.C. 1212 and 18 U.S.C. 1001; the filing or recording of a false, fictitious, or fraudulent document with the Bureau of Land Management may result in a fine of up to \$250,000, a prison term not to exceed five years, or both.
7. The mining claims, mill or tunnel sites for which this waiver from payment of the maintenance fees is requested are:

CLAIM OR SITE NAME	BLM RECORDATION SERIAL NUMBER
1. UNION JACK # 11	✓ Amc 401323
2. UNION JACK # 12	Amc 401324
3. UNION JACK # 20	Amc 401325
4.	
5.	
6.	
7.	
8.	
9.	
10.	

The owner(s) (claimants) of the above mining claims and sites are:

BRAD SCHROEDER

(Owner's Name - Please Print)

PO Box 7147

(Street or P.O. Box)

CAVE CREEK

(City)

AZ.

(State)

85327

(Zip Code)

Brad Schroeder

(Owner's Signature)

(Owner's Name - Please Print)

(Owner's Signature)

(Street or P.O. Box)

(City)

(State)

(Zip Code)

9/16/2010 TS  
ENTERED INTO COMPUTER

(Owner's Name - Please Print)

(Owner's Signature)

(Street or P.O. Box)

(City)

(State)

(Zip Code)

PHOENIX, ARIZONA  
2010 AUG 30 P 1:01  
RECEIVED  
BLM AZ STATE OFFICE

9/16/2010 TS  
ENTERED INTO COMPUTER



(Owner's Name - Please Print)	(Owner's Signature)		
(Street or P.O. Box)	(City)	(State)	(Zip Code)
(Owner's Name - Please Print)	(Owner's Signature)		
(Street or P.O. Box)	(City)	(State)	(Zip Code)
(Owner's Name - Please Print)	(Owner's Signature)		
(Street or P.O. Box)	(City)	(State)	(Zip Code)
(Owner's Name - Please Print)	(Owner's Signature)		
(Street or P.O. Box)	(City)	(State)	(Zip Code)

### INSTRUCTIONS

1. This certification is made under the provisions of § 1744 of Title 43 and § 28-28k of Title 30 of the United States Code; and the regulations thereunder (43 CFR Part 3830).
2. The claimant(s) **must** fill in the dates in paragraph 1 for the beginning and ending of the assessment year for which this waiver is sought.
3. The claimant(s) **must** fill in the date in paragraph 2 for the beginning of the assessment year for which this waiver is sought.
4. All claim and site names and Bureau of Land Management (BLM) serial numbers **must** be listed for the mining claims, mill sites, and tunnel sites for which the waiver is sought.
5. All owners of the mining claims, mill sites, and tunnel sites and their addresses **must** be given.
6. This waiver form **must** be signed by all the claimants or their designated agent, in original form. If an agent is designated, a notarized designation of agent, signed by all of the claimants with proper address given, **must** be submitted with this waiver.
7. This form **must** be filed no later than September 1st for the upcoming assessment year in the BLM State Office where the mining claims or sites are recorded, or the waiver cannot be granted by the BLM. (Example: to obtain a waiver for the assessment year 2000, which begins at noon on September 1, 1999, you **must** qualify for and file for a waiver no later than September 1, 1999, in the proper BLM State Office).
8. For all mining claims which require assessment work, you **must** record an affidavit of labor on or before the December 30th immediately following the filing of this waiver. For all other mining claims or sites waived, you must record a notice of intent to hold on or before the December 30th immediately following the filing of this waiver.
9. Mill and tunnel sites may also be listed upon this waiver and be waived from payment of the maintenance fee. A notice of intent to hold for these sites is required to be filed by the December 30th following the filing of this waiver.

### NOTICE/BURDEN HOURS STATEMENT

The Privacy Act of 1974, *as amended*, and the regulation in 43 CFR 2.48(d) provide that you be furnished the following information in connection with the information required by this certification of waiver from rental fees.

**AUTHORITY:** 30 U.S.C. 28-28k; 43 U.S.C. 1201, 1457, 1740, and 1744; and 43 CFR 3830.

**PRINCIPLE PURPOSE:** This information is to be used to verify that the owner(s) (claimants) of a mining claim has complied with 30 U.S.C. 28f and is entitled to perform assessment work in lieu of paying the maintenance fee for the mining claims listed on this form.

**ROUTINE USE:** (1) Adjudication of the claimant(s) certification of waiver from paying the maintenance fee otherwise required by 30 U.S.C. 28f. (2) Disclosure may be made to appropriate Federal agencies when location is made within the agency's geographic area of responsibility. (3) Information from the record and/or the record will be transferred to the appropriate Federal, State, or local agency, or a member of the public in response to a specific request for pertinent information. (4) Information may also be provided to the Department of Justice or in a proceeding before a court or adjudicative body; or to Federal, State, local or foreign agencies when needed for enforcement of civil or criminal codes or applicable regulations concerning title rights upon the public land.

**EFFECT OF NOT PROVIDING INFORMATION:** Disclosure of this information is required by 30 U.S.C. 28f and 43 CFR Part 3830 for those qualified claimants wishing to take the small miner waiver allowed. Failure to supply the information required in this form to support the claimants certification of waiver from payment of the otherwise required maintenance fees will result in the waiver being disallowed and the mining claims subject to forfeiture by BLM under 30 U.S.C. 28i.

The Paperwork Reduction Act of 1995 requires us to inform you that:

This information is being collected to allow the BLM to determine if you qualify for a waiver from the payment of \$100 per mining claim or site maintenance fee established in 30 U.S.C. 28f and the implementing regulations at 43 CFR 3830. A response to this request is required in accordance with the statute to obtain your benefit.

BLM would like you to know that you do not have to respond to this, or any other, Federal agency-sponsored information collection unless it displays a currently valid OMB control number.

Public reporting burden for this form is estimated to average 20 minutes (.33 hours) per response, including time to review instructions, gathering and maintaining data, and completing and reviewing the form. Direct comments regarding this burden estimate, or any other aspect of this form, to the U.S. Department of the Interior, Bureau of Land Management, (1004-0114) Bureau Information Collection Clearance Officer (WO-630), Mail Stop 401 LS, 1849 C St., N.W., Washington, D.C. 20240.

FOR OFFICIAL USE ONLY

RECEIVED  
 BLM AZ STATE OFFICE  
 2010 AUG 30 P 1:01  
 PHOENIX, ARIZONA

When Recorded Return Document to:

BRAD SCHROEDER  
PO BOX 7147  
CAVE CREEK AZ  
85327

☐ Check here if this is a change of address.

Telephone: 602 478 8600

E-mail address: \_\_\_\_\_

**AFFIDAVIT OF PERFORMANCE OF ANNUAL WORK**

1. State of Arizona, County of MOHAVE ss:

2. I (Name) BRAD SCHROEDER

3. Reside at (Address) MILITARY ROAD

City CAVE CREEK County MARICOPA


State AZ Zip 85327 being duly sworn, depose and say that I am a citizen of the United States, more than eighteen years of age, and that all of the facts set forth in this affidavit, subject to the provisions and penalties of 18 U.S.C. 1001 pertaining to the filing of false, fictitious, or fraudulent statements with the United States, are true and correct according to the best of my knowledge, information and belief.

4. Owner's name and address (If not shown in Items 1-3 above). \_\_\_\_\_

5. That I am personally acquainted with the mining claim(s). The work and improvements were made by and at the expense of the owner(s) of said claim(s). Said contiguous group of claims, listed on this document, are situated in the

(optional) Mining District; MOHAVE County, Arizona.

Line No.	AMC NUMBER	CLAIM/SITE NAME	COUNTY RECORDER DATA (If available)	TWP	RNG	SEC
1	401323	UNION JACK # 11		27N	21W	9+16
2	401324	UNION JACK # 12		27N	21W	9+16
3	401325	UNION JACK # 20		27N	21W	9+16
4						
5						
6						




9/16/2010 TS  
ENTERED INTO COMPUTER

Form: MCF108

Revised Jan. 2006

Page 1 of 2





7						
8						
9						
10						

6. That between the dates starting at 12 o'clock noon on September 1, 20 09 and ending at 12 o'clock noon on, September 1, 20 10 at least \$ 300 dollars worth of work and improvements were done and performed upon said claim(s) or upon one or more of a contiguous group of claims for the benefit of all, wholly or partly outside of a contiguous group of claims for the benefit of all, not including the location work.

7. That the following persons were employed to perform the work and improvements described herein: BRAD SCHROEDER KEVIN BILLETTE

8. That the work and improvements performed were: SAMPLE/TESTING AND ROADWORK

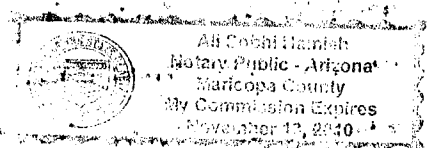
9. Dated: 8-14-10 Signature: [Signature]

SUBSCRIBED AND SWORN TO before me, a Notary Public, this 14<sup>th</sup> day of August 20 10

By: BRAD SCHROEDER

Notary Public [Signature]

My Commission Expires 11-13-2012



Bureau of Land Management  
Arizona State Office  
[www.az.blm.gov](http://www.az.blm.gov)

No. of Claims:	<u>3</u>	x \$10 =	<u>30.00</u>
Check No.:	<u>CC</u>	Init.	<u>[Signature]</u>
Receipt No.:	<u>2204280</u>		
For BLM Use Only			

**United States Department of the Interior**  
**Bureau of Land Management**  
 LANDS/RECREATION & PLANNING  
 ONE N CENTRAL AVE  
 PHOENIX, AZ 85004 -2203  
 Phone:

Receipt

No: 2204280

<b>Transaction #:</b> 2274234	
<b>Date of Transaction:</b> 08/30/2010	
<b>CUSTOMER:</b>	BRAD SCHROEDER PO BOX 7147 CAVE CREEK, AZ 85327-7147 US

LINE #	QTY	DESCRIPTION	REMARKS	UNIT PRICE	TOTAL
1	1.00	LOCATABLE MINERALS / MINING CLAIMS- NOT NEW-UNADJUD, ONE AUTH NO. ONLY / MINING CLAIM MONEY RECEIVED CASES: AMC401323/\$30.00	WAIV & POL (3)	- n/a -	30.00
<b>TOTAL:</b>					<b>\$30.00</b>

PAYMENT INFORMATION			
NOTE: Items will appear on credit card statement as "Bureau of Land Mgmt CO".			
1	AMOUNT:	30.00	POSTMARKED: N/A
	TYPE:	CREDIT CARD	RECEIVED: 08/30/2010
	NAME:	SCHROEDER, BRAD PO BOX 7147 CAVE CREEK AZ 85327-7147 US	
	CARD NO:	XXXXXXXXXXXX4798	AUTH CODE: 880270
	NAME ON CARD:	BRADLEY SCHROEDER	
	EXPIRES:	03/2013	
	SIGNATURE:		

REMARKS

This receipt was generated by the automated BLM Collections and Billing System and is a paper representation of a portion of the official electronic record contained therein.

**NOTICE!!**

**These documents have been scanned!**

**Do not place un-scanned documents beneath this notice!**

**Do not remove this notice from this file!**

GPO Jacket No. 560-102  
Print Order 61540  
Rise Business Services, LLC  
Job=AZ15 5/20/2019



Box Number= AZ15066



Claim Begin-End: AMC401323-AMC401325

6 Location Notices-Amendments and Supporting Documents



AZ15066-15

AMC400499-AMC401587



# MINING CLAIM STATUS REPORT

DATA

ENTERED JUL 28 2010 PB

MTP Checked by [Signature]

GEO Checked by [Signature]

LEAD SERIAL NUMBER AMC 401323 thru AMC 401325

## # OF CLAIMS & TYPE

# 3 LODE  
# PLACER  
# ASSOCIATION PLACER  
# MILL SITE  
# TUNNEL SITE

## CHARGES

Location Fee @ \$34 = \$ 102.00  
Processing Fee @ \$15 = \$ 45.00  
Maintenance Fee @ \$140 = \$ 420.00  
Overage (+) \$  
Shortage (-) \$  
Other Fees \$

TOTAL \$ 567.00

## ARE THERE ENOUGH LOCATORS?

Yes [X] No ( )

## DOCUMENTS RECEIVED VIA -

Over-the-Counter [X] Mail ( )

## TIMELY FILED?

Yes [X] No ( )

LEGAL DESCRIPTION - T 27N R 21W SEC 9, 16  
T SEC  
T SEC  
T SEC

BLM [X] FOREST SERVICE ( ) SUBJ TO PL 359: Yes ( ) No [X]

WILDERNESS AREA: No [X] Yes ( )

SPLIT ESTATE - N/A [X] SX ( ) PX ( ) SRHA ( ) OTHER ( )

Proper Notice Filed if Located on SHRA Lands? N/A ( ) Yes ( ) No ( )

## RECONVEYED MINERALS ON BLM LANDS REQUIRE OPENING ORDERS FROM 1944 TO 1993 -

Open to Entry on: N/A ( )

COMMENTS/STATUS - VOID ( ) PARTIALLY VOID ( ) PVT MINERALS ( ) WITHDRAWN LANDS ( )

OTHER ( )

Claimant acknowledges that portions of the following claims(s) site(s) may be void or voidable.

Printed Name of Claimant Signature of Claimant

\*\*\*\*\* FINAL ADJUDICATION \*\*\*\*\*

DATE 3/4/11 INITIALS [Signature]

AMC 401323

MAIL TO:

BRAD SCHROEDER  
PO BOX 7147  
CAVE CREEK AZ.  
85327

FEE #2010020789

OFFICIAL RECORDS  
OF MOHAVE COUNTY  
CAROL MEIER,  
COUNTY RECORDER



04/05/2010 03:11 PM Fee: \$14.00

PAGE: 1 of 2

LOCATION NOTICE FOR LOPE MINING CLAIM

NOTICE IS HEREBY GIVEN that the UNION JACK # 11  
lode mining claim has been located  
by BRAD SCHROEDER whose current mailing  
address is PO BOX 7147 CAVE CREEK AZ.  
85327

BLM  
Date  
Stamp

RECEIVED  
B.L.M. AZ STATE OFFICE  
2010 JUN 28 P 2:41  
PHOENIX, AZ

The general course of this claim is NORTH - SOUTH and it is situated in MOHAVE  
County, Arizona. This claim is 1500 feet in length and 600 feet in width. This claim runs  
from the location monument on which this location notice is posted approximately 10 feet in a  
N direction to the N end line and 1490 feet in a S direction to the  
S end line. This claim is marked by six monuments, one at each corner and one at the center of each  
end line of the claim.

The location monument on which this notice is posted is situated within Section 9, Township 27  
N, Range 21 W, Gila Salt River Base and Meridian, Arizona and this claim encompasses portions  
of the following quarter section (s), section (s), Township (s) and Range (s) SE 1/4 SECTION 9  
T. 27N. R. 21W.

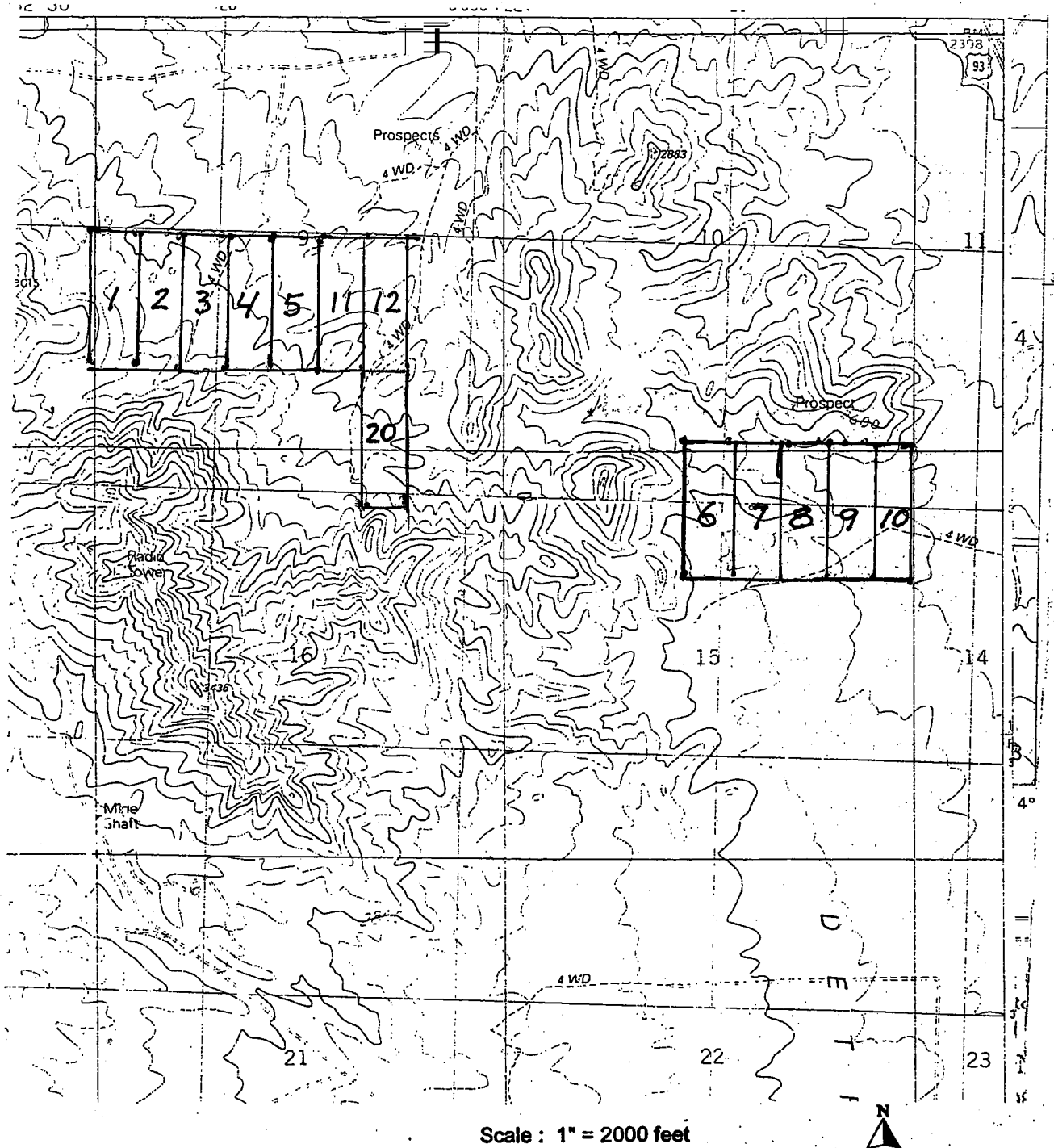
Gila Salt River Base and Meridian, Arizona.

The locality of this claim with reference to some natural object or permanent monument and additional information  
(if any) concerning its locality are as follows: THE NE CORNER IS 1800' WEST AND  
3000 FT. SOUTH OF THE NE CORNER OF SECTION 9 T. 27N. R. 21W

DATED AND POSTED on the ground this 2 day of APRIL, 2010.

LOCATOR (s) Brad Schroeder

Form MCF100  
Revised July 2005



Scale : 1" = 2000 feet

1. The above map depicts the UNION JACK # 11 mining claim, which is located in Section (s) 9, Township 27 N, Range 21 W, Gila and Salt River Base and Meridian, MOHAVE County, Arizona.

2. The type of corner and location monuments used are as follows: WOOD AND STONE

3. The bearings and distances in degrees and feet between claim corners are as depicted on the map.

Form MCF100a  
Revised July 2005

This form is available from the Arizona Department of Mines & Mineral Resources and may be reproduced.



MAIL TO:

BRAD SCHROEDER  
PO BOX 7147  
CAVE CREEK AZ.  
85327



FEE #2010020788

OFFICIAL RECORDS  
OF MOHAVE COUNTY  
CAROL MEIER,  
COUNTY RECORDER



04/05/2010 03:11 PM Fee: \$14.00

PAGE 1 of 2

LOCATION NOTICE FOR LODE MINING CLAIM

NOTICE IS HEREBY GIVEN that the UNION JACK # 12  
lode mining claim has been located  
by BRAD SCHROEDER whose current mailing  
address is PO BOX 7147 CAVE CREEK AZ  
85327

BLM  
Date  
Stamp

PHOENIX, AZ

2010 JUN 28 P 2:41

RECEIVED  
BLM AZ STATE OFFICE

The general course of this claim is NORTH - SOUTH and it is situated in MOHAVE  
County, Arizona. This claim is 1500 feet in length and 600 feet in width. This claim runs  
from the location monument on which this location notice is posted approximately 10 feet in a  
N direction to the N end line and 1450 feet in a S direction to the  
S end line. This claim is marked by six monuments, one at each corner and one at the center of each  
end line of the claim.

The location monument on which this notice is posted is situated within Section 9, Township 27  
N, Range 21 W, Gila Salt River Base and Meridian, Arizona and this claim encompasses portions  
of the following quarter section (s), section (s), Township (s) and Range (s) SE 1/4 SECTION 9  
T. 27N. R. 21W.

Gila Salt River Base and Meridian, Arizona:

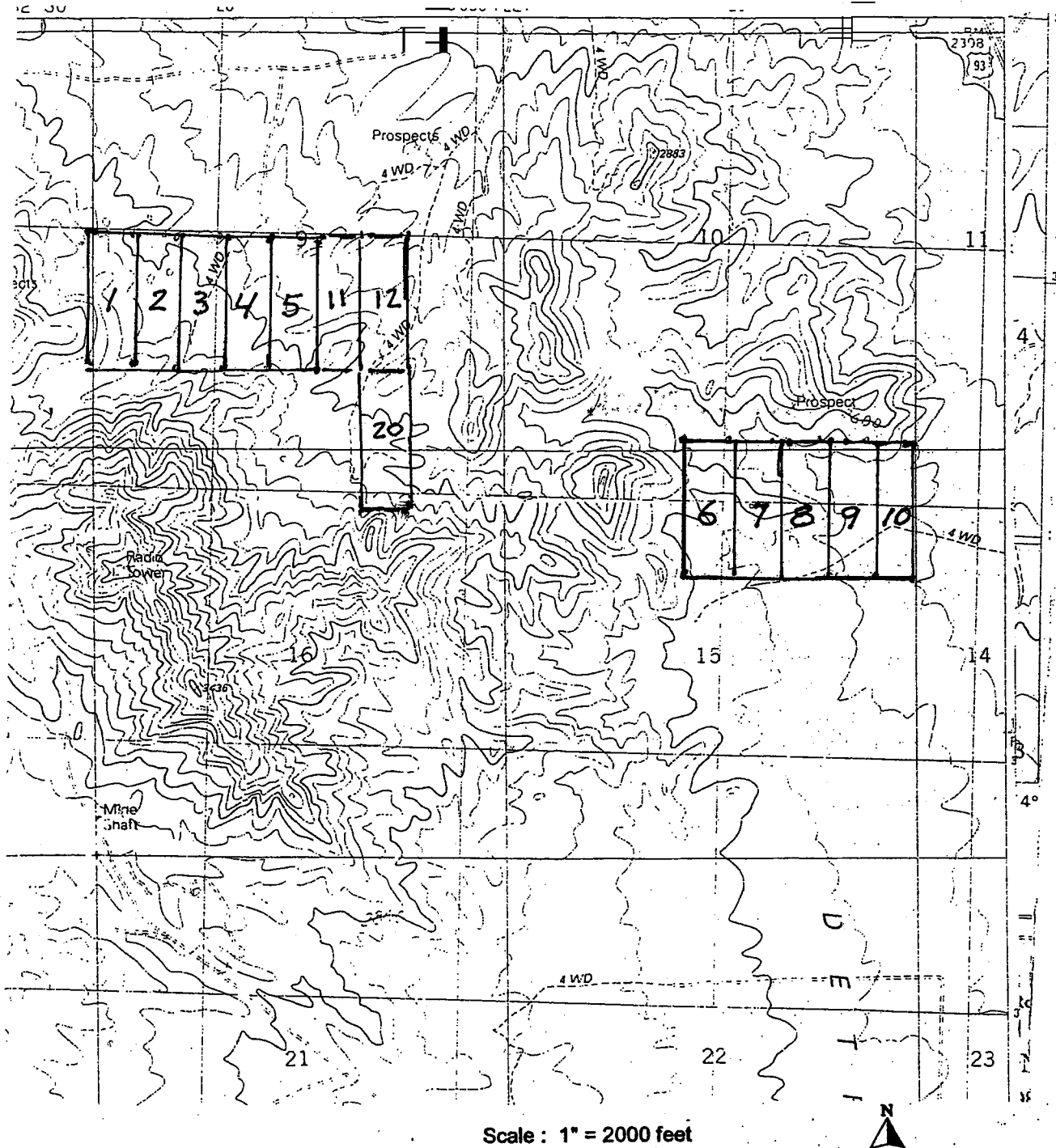
The locality of this claim with reference to some natural object or permanent monument and additional information  
(if any) concerning its locality are as follows: THE NE CORNER IS 1200 FT. WEST AND  
3000 FT SOUTH OF THE NE CORNER OF SECTION 9 T. 27N. R. 21W.

DATED AND POSTED on the ground this 2 day of APRIL, 2010.

LOCATOR (s) Brad Schroeder

Form MCF100  
Revised July 2005

AMC 401324



Scale : 1" = 2000 feet

1. The above map depicts the UNION JACK # 12 mining claim, which is located in Section (s) 9, Township 27 N, Range 21 W, Gila and Salt River Base and Meridian, MOHAVE County, Arizona.

2. The type of corner and location monuments used are as follows: WOOD AND STONE

3. The bearings and distances in degrees and feet between claim corners are as depicted on the map.

Form MCF100a  
Revised July 2005

This form is available from the Arizona Department of Mines & Mineral Resources and may be reproduced.

MAIL TO:

BRAD SCHROEDER  
PO BOX 7147  
CAVE CREEK AZ.  
85327



FEE #2010020790

OFFICIAL RECORDS  
OF MOHAVE COUNTY  
CAROL MEIER,  
COUNTY RECORDER



04/05/2010 03:11 PM Fee: \$14.00

PAGE: 1 of 2

LOCATION NOTICE FOR LODE MINING CLAIM

NOTICE IS HEREBY GIVEN that the UNION JACK # 20  
\_\_\_\_\_ lode mining claim has been located  
by BRAD SCHROEDER whose current mailing  
address is PO BOX 7147 CAVE CREEK AZ.  
85327

BLM  
Date  
Stamp

PHOENIX, AZ

2010 JUN 28 P 2:41

RECEIVED  
BLM AZ STATE OFFICE

The general course of this claim is NORTH - SOUTH and it is situated in MOHAVE  
County, Arizona. This claim is 1500 feet in length and 600 feet in width. This claim runs  
from the location monument on which this location notice is posted approximately 10 feet in a  
N direction to the N end line and 1490 feet in a S direction to the  
S end line. This claim is marked by six monuments, one at each corner and one at the center of each  
end line of the claim.

The location monument on which this notice is posted is situated within Section 9, Township 27  
N, Range 21 W, Gila Salt River Base and Meridian, Arizona and this claim encompasses portions  
of the following quarter section (s), section (s), Township (s) and Range (s) SE 1/4 OF SECTION 9  
AND THE NE 1/4 OF SECTION 16 T. 27N. R. 21W.

Gila Salt River Base and Meridian, Arizona:

The locality of this claim with reference to some natural object or permanent monument and additional information  
(if any) concerning its locality are as follows: THE NE CORNER IS 1200 FT WEST  
AND 4500 FT SOUTH OF THE NE CORNER OF SECTION 9  
T. 27N. R. 21W.

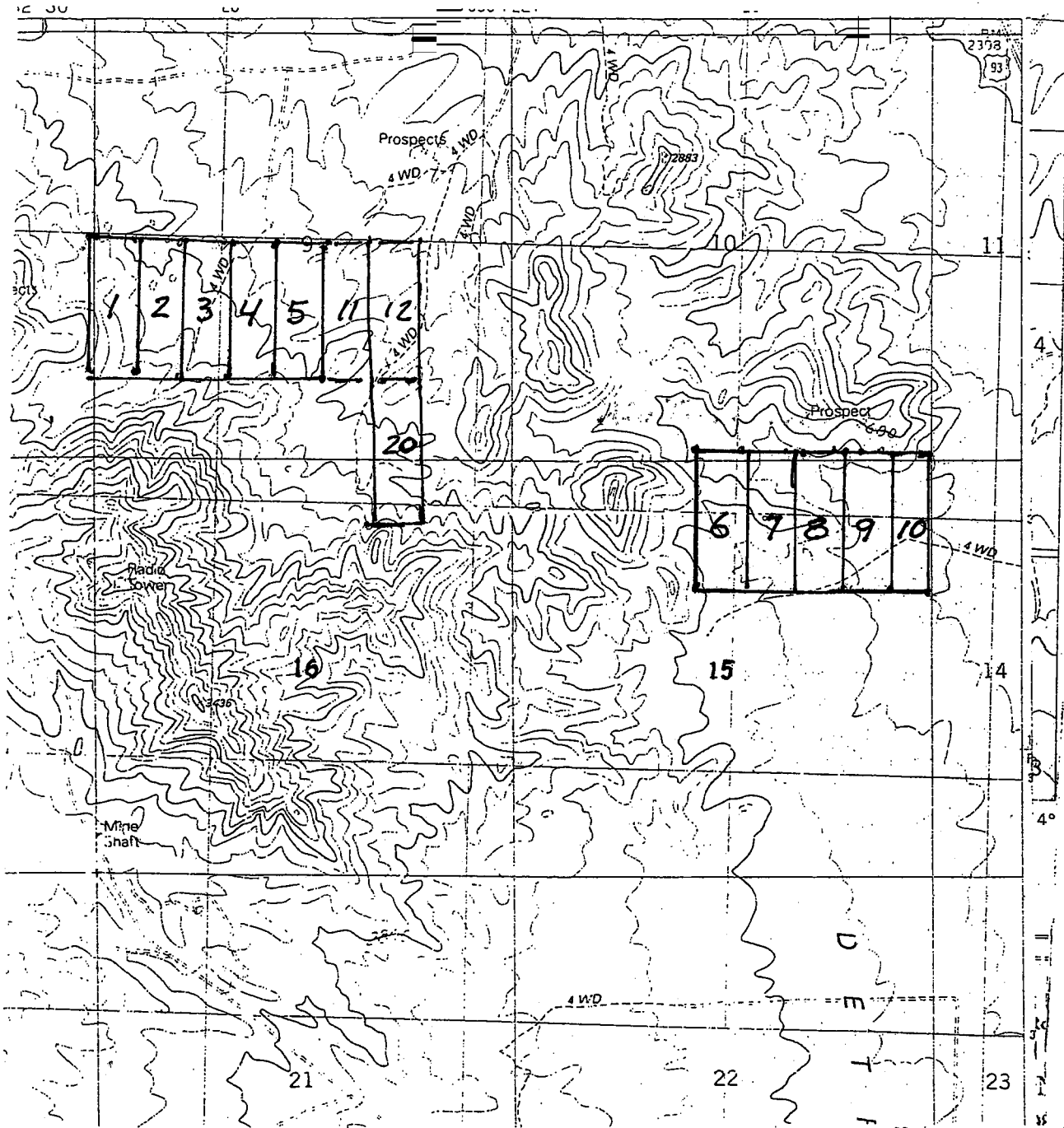
DATED AND POSTED on the ground this 2 day of APRIL, 2010.

LOCATOR (s) Brad Schroeder

Form MCF100  
Revised July 2005

AMC 401325





Scale : 1" = 2000 feet



1. The above map depicts the UNION JACK # 20 mining claim, which is located in Section (s) 9 + 10, Township 29 N, Range 21 W, Gila and Salt River Base and Meridian, MOHAVE County, Arizona.

2. The type of corner and location monuments used are as follows: WOOD AND STONE

3. The bearings and distances in degrees and feet between claim corners are as depicted on the map.

Form MCF100a  
Revised July 2005

This form is available from the Arizona Department of Mines & Mineral Resources and may be reproduced.

RUN TIME: 11:56 AM

DEPARTMENT OF INTERIOR  
BUREAU OF LAND MANAGEMENT

RUN DATE: 07/28/2010  
Page 1 of 1

Input Parameters for Geographic Report with Land

System Id = CR

Admin State = AZ

Geo State = AZ

Casetype Begins With

Case Disp Txt = AUTHORIZED, CANCELLED, EXPIRED, PENDING, REJECTED, RELINQUISHED, WITHDRAWN

Mer Twp Rng = 14 0270N 0210W

Section = 009, 016, 999

Mtrs =

Commodity =

Commodity Txt =

Pending Org =

Pend Org Decode =

Total Rows Returned: 7

NO WARRANTY IS MADE BY BLM FOR USE OF THE DATA  
FOR PURPOSES NOT INTENDED BY BLM

RUN TIME: 11:56 AM

Adm State: AZ

UNITED STATES DEPARTMENT OF INTERIOR  
BUREAU OF LAND MANAGEMENT  
GEOGRAPHIC REPORT WITH LAND  
Sorted by Meridian Township Range

RUN DATE: 07/28/2010  
Page 1 of 3

Serial Number: AZA 019121

Total Case Acres: 1.770

<u>Casetype</u>	<u>Case Disp</u>	14	0270N	0210W	<u>Sect</u>	<u>Sur Typ</u>	<u>Sur Num</u>	<u>Suff</u>	<u>Subdivision</u>	<u>Act Pend</u>
286001	AUTHORIZED				016	MNR		1	NWSWNW;	Y

Serial Number: AZA 019352

Total Case Acres: 11.385

<u>Casetype</u>	<u>Case Disp</u>	14	0270N	0210W	<u>Sect</u>	<u>Sur Typ</u>	<u>Sur Num</u>	<u>Suff</u>	<u>Subdivision</u>	<u>Act Pend</u>
285003	AUTHORIZED				016	MNR			W2W2W2;	

Serial Number: AZA 022532

Total Case Acres: 0.090

<u>Casetype</u>	<u>Case Disp</u>	14	0270N	0210W	<u>Sect</u>	<u>Sur Typ</u>	<u>Sur Num</u>	<u>Suff</u>	<u>Subdivision</u>	<u>Act Pend</u>
286001	AUTHORIZED				016	ALIQ			NW;	

Serial Number: AZA 030115

Total Case Acres: 8.960

<u>Casetype</u>	<u>Case Disp</u>	14	0270N	0210W	<u>Sect</u>	<u>Sur Typ</u>	<u>Sur Num</u>	<u>Suff</u>	<u>Subdivision</u>	<u>Act Pend</u>
286001	AUTHORIZED				009	MNR		1	N2N2N2;	Y
					016	MNR		1	NWSWNW;	Y

Serial Number: AZA 031593

Total Case Acres: 5.367

<u>Casetype</u>	<u>Case Disp</u>	14	0270N	0210W	<u>Sect</u>	<u>Sur Typ</u>	<u>Sur Num</u>	<u>Suff</u>	<u>Subdivision</u>	<u>Act Pend</u>
281001	AUTHORIZED				009	ALIQ			N2N2;	Y



RUN TIME: 11:56 AM

Adm State: AZ

UNITED STATES DEPARTMENT OF INTERIOR  
BUREAU OF LAND MANAGEMENT  
GEOGRAPHIC REPORT WITH LAND  
Sorted by Meridian Township Range

RUN DATE: 07/28/2010  
Page 2 of 3

Serial Number: AZA 032752

Total Case Acres: 0.001

<u>Casetype</u>	<u>Case Disp</u>	14	0270N	0210W	<u>Sect</u>	<u>Sur Typ</u>	<u>Sur Num</u>	<u>Suff</u>	<u>Subdivision</u>	<u>Act Pend</u>
286001	AUTHORIZED				016	MNR			NWSWNW;	Y

Serial Number: AZA 032754

Total Case Acres: 9.200

<u>Casetype</u>	<u>Case Disp</u>	14	0270N	0210W	<u>Sect</u>	<u>Sur Typ</u>	<u>Sur Num</u>	<u>Suff</u>	<u>Subdivision</u>	<u>Act Pend</u>
286001	AUTHORIZED				009	ALIQ			N2N2N2;	
					016	MNR			NWSWNW;	

Serial Number: AZA 033106

Total Case Acres: 8.960

<u>Casetype</u>	<u>Case Disp</u>	14	0270N	0210W	<u>Sect</u>	<u>Sur Typ</u>	<u>Sur Num</u>	<u>Suff</u>	<u>Subdivision</u>	<u>Act Pend</u>
286001	AUTHORIZED				009	MNR			N2N2N2;	
					016	MNR			NWSWNW;	

Serial Number: AZA 033227

Total Case Acres: 14.093

<u>Casetype</u>	<u>Case Disp</u>	14	0270N	0210W	<u>Sect</u>	<u>Sur Typ</u>	<u>Sur Num</u>	<u>Suff</u>	<u>Subdivision</u>	<u>Act Pend</u>
281001	AUTHORIZED				009	ALIQ			N2N2;	

Serial Number: AZA 034479

Total Case Acres: 1.000

<u>Casetype</u>	<u>Case Disp</u>	14	0270N	0210W	<u>Sect</u>	<u>Sur Typ</u>	<u>Sur Num</u>	<u>Suff</u>	<u>Subdivision</u>	<u>Act Pend</u>
-----------------	------------------	----	-------	-------	-------------	----------------	----------------	-------------	--------------------	-----------------

RUN TIME: 11:56 AM

Adm State: AZ

UNITED STATES DEPARTMENT OF INTERIOR  
BUREAU OF LAND MANAGEMENT  
GEOGRAPHIC REPORT WITH LAND  
Sorted by Meridian Township Range

RUN DATE: 07/28/2010  
Page 3 of 3

286001 PENDING

016 ALIQ

N2;

Y

RUN TIME: 02:35 PM

DEPARTMENT OF INTERIOR  
BUREAU OF LAND MANAGEMENT

RUN DATE: 06/28/2010  
Page 1 of 1

Input Parameters for Geographic Report with Land

System Id = CR

Admin State = AZ

Geo State =

Casetype Begins With

Case Disp Txt = AUTHORIZED, CANCELLED, EXPIRED, PENDING, REJECTED, RELINQUISHED, VOID, WITHDRAWN

Mer Twp Rng = 14 0270N 0210W

Section = 009, 999

Mtrs =

Commodity =

Commodity Txt =

Pending Org =

Pend Org Decode =

Total Rows Returned: 3

NO WARRANTY IS MADE BY BLM FOR USE OF THE DATA  
FOR PURPOSES NOT INTENDED BY BLM

AM 4010 325



RUN TIME: 02:35 PM

Adm State: AZ

UNITED STATES DEPARTMENT OF INTERIOR  
BUREAU OF LAND MANAGEMENT  
GEOGRAPHIC REPORT WITH LAND  
Sorted by Meridian Township Range

RUN DATE: 06/28/2010  
Page 1 of 1

Serial Number: AZA 030115

Total Case Acres: 8.960

<u>Casetype</u>	<u>Case Disp</u>				<u>Sect</u>	<u>Sur Typ</u>	<u>Sur Num</u>	<u>Suff</u>	<u>Subdivision</u>	<u>Act Pend</u>
286001	AUTHORIZED	14	0270N	0210W	009	MNR		1	N2N2N2;	Y

Serial Number: AZA 031593

Total Case Acres: 5.367

<u>Casetype</u>	<u>Case Disp</u>				<u>Sect</u>	<u>Sur Typ</u>	<u>Sur Num</u>	<u>Suff</u>	<u>Subdivision</u>	<u>Act Pend</u>
281001	AUTHORIZED	14	0270N	0210W	009	ALIQ			N2N2;	Y

Serial Number: AZA 032754

Total Case Acres: 9.200

<u>Casetype</u>	<u>Case Disp</u>				<u>Sect</u>	<u>Sur Typ</u>	<u>Sur Num</u>	<u>Suff</u>	<u>Subdivision</u>	<u>Act Pend</u>
286001	AUTHORIZED	14	0270N	0210W	009	ALIQ			N2N2N2;	

Serial Number: AZA 033106

Total Case Acres: 8.960

<u>Casetype</u>	<u>Case Disp</u>				<u>Sect</u>	<u>Sur Typ</u>	<u>Sur Num</u>	<u>Suff</u>	<u>Subdivision</u>	<u>Act Pend</u>
286001	AUTHORIZED	14	0270N	0210W	009	MNR			N2N2N2;	

Serial Number: AZA 033227

Total Case Acres: 14.093

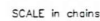
<u>Casetype</u>	<u>Case Disp</u>				<u>Sect</u>	<u>Sur Typ</u>	<u>Sur Num</u>	<u>Suff</u>	<u>Subdivision</u>	<u>Act Pend</u>
281001	AUTHORIZED	14	0270N	0210W	009	ALIQ			N2N2;	

528104 JNV

## MOHAVE COUNTY

[illegible]

MDS 504 NW



**WARNING STATEMENT**  
This plot is the Bureau's Record of Title, and should be used only as a graphic display of the township survey data. Records hereon do not reflect title changes which may have been effected by lateral movements of rivers or other bodies of water. Refer to the cadastral surveys for official survey information.

Lat 35°40'31"N  
Long 114°28'52"W

CURRENT TO	GS	GSR Mer
3-31-2004	PV	T 27 N
		R 21 W

ANG 401325